

Santa Cruz

CALIFORNIA



Street Tree Master Plan 2021



**Santa
Cruz**

CALIFORNIA

**Street Tree
Master Plan 2021**



PREPARED FOR:

City of Santa Cruz
Parks & Recreation Department
323 Church Street
Santa Cruz, CA 95060



PREPARED BY:

Davey Resource Group, Inc.
1500 N Mantua Street
P.O. Box 5193
Kent, OH 44240-5193

Funding for this project has been provided by the California Greenhouse Gas Reduction Fund through the California Department of Forestry and Fire Protection (CAL FIRE), Urban and Community Forestry Program.



Front Cover: Morrissey Blvd

Top Back Cover: Walnut Avenue

Bottom Back Cover: Bioswale on Fieldcrest Lane

Left: Southern magnolia on Church Street

Acknowledgements

SANTA CRUZ CITY COUNCIL

Donna Meyers
Sonja Brunner
Sandy Brown
Justin Cummings
Renee Golder
Shebreh Kalantari-Johnson
Martine Watkins

FORMER SANTA CRUZ CITY COUNCIL

Cynthia Mathews

CITY OF SANTA CRUZ PARKS AND RECREATION DEPARTMENT

Leslie Keedy
Travis Beck
Lindsay Bass
Tremain Hedden-Jones

CITY OF SANTA CRUZ PUBLIC WORKS DEPARTMENT

Chris Schneider
Suzanne Healy

CITY OF SANTA CRUZ CITY MANAGER'S OFFICE

Tiffany Wise-West

CITY OF SANTA CRUZ PLANNING AND COMMUNITY DEVELOPMENT DEPARTMENT

Eric Marlatt
Matt VanHua

CITY OF SANTA CRUZ GIS MANAGER

Richard Westfall

CITY OF SANTA CRUZ PARKS AND RECREATION COMMISSION

Jane Mio
JM Brown
Hollie Locatelli
Gillian Greensite
Kristina Glavis
Dino Pollock
Dawn Schott-Norris

PACIFIC GAS & ELECTRIC COMPANY

Felix Sorrentino

CALIFORNIA DEPARTMENT OF FORESTRY & FIRE PROTECTION

James Scheid

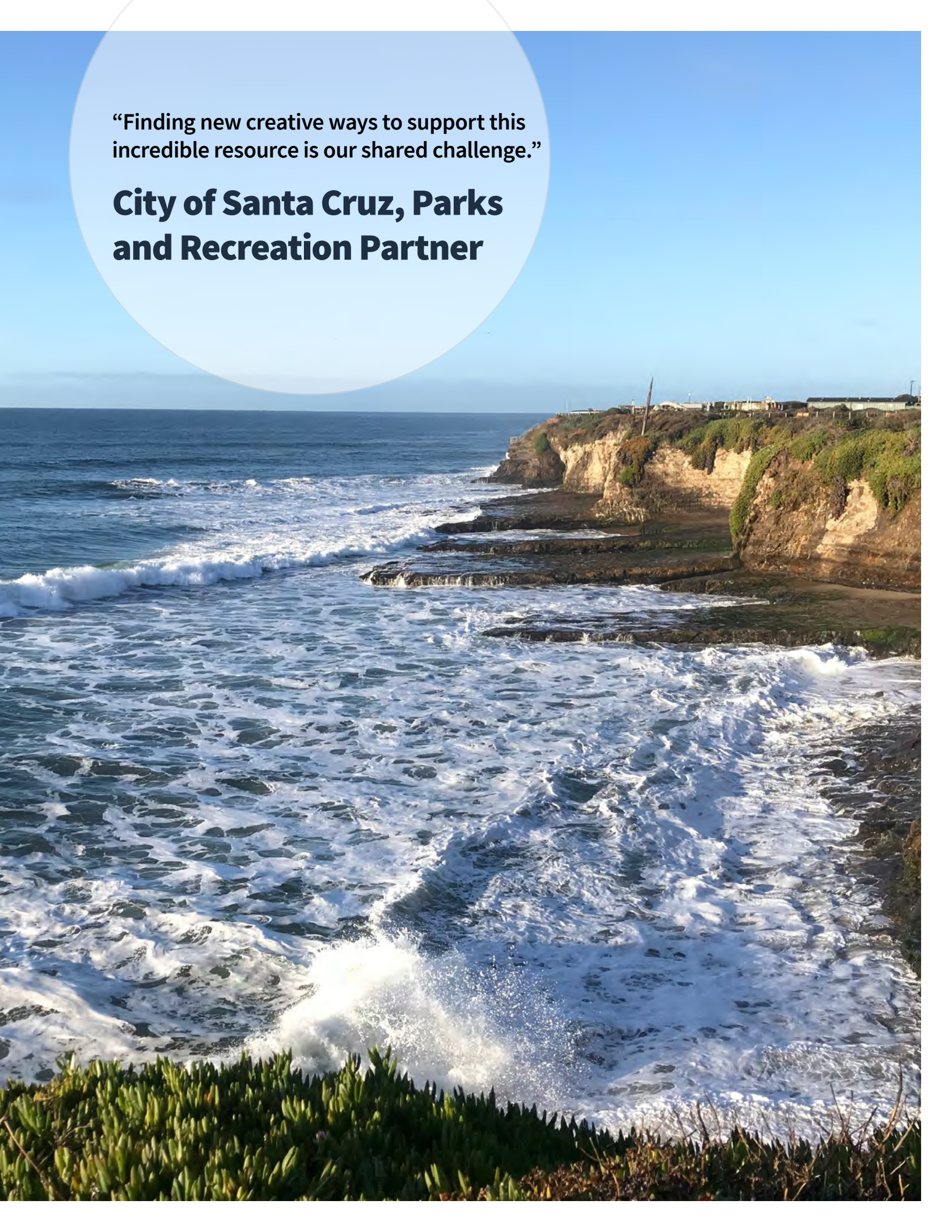
CALIFORNIA URBAN FORESTS COUNCIL

Nancy Hughes

PHOTO CREDITS

City of Santa Cruz
Davey Resource Group, Inc.
Cynthia Mathews
Garrick Ramirez
Debbie Bulger
Richard Stover

Right: Santa Cruz Mudstone on the coast



“Finding new creative ways to support this incredible resource is our shared challenge.”

**City of Santa Cruz, Parks
and Recreation Partner**



Table of Contents

ACKNOWLEDGEMENTS

EXECUTIVE SUMMARY 1

BACKGROUND 11

Community 11

History 13

History of Urban Forestry in Santa Cruz 15

Benefits of Trees & Canopy 25

Air Quality 25

Carbon Dioxide Reduction 26

Stormwater Management and Water Quality 26

Energy Savings 27

Health Benefits 28

Wildlife Habitat 29

Calculating Tree Benefits 30

Urban Forest Resource 31

Tree Canopy 31

Street Tree Resource 35

Street Tree Maintenance Needs 39

Street Tree Program 43

Tree Pruning 46

Tree Permitting 49

Tree Planting 49

Irrigation 51

Tree Removal 53

Emergency Response 55

Community Engagement and Outreach 59

Disease, Pest, and Weed Management 60

Funding 62

Partners 65

Policies and Regulations 73

Federal and State Law 73

Municipal Code 76

City of Santa Cruz 2030 General Plan 78

Climate Action Plan 79

Climate Adaptation Plan 79

City of Santa Cruz Park Master Plan 2030 81

Stormwater Management Plan (2009) 81

Local Coastal Program 82

City of Santa Cruz Integrated Pest Management (IPM) Guidance Manual 83

Standard Planting Detail 84

Tree Sidewalk Policy Program 84

Area Plans and Tree Planting by Area 85

CONCLUSION 103

STREET TREE WORK PLAN – 5 YEAR 106

STREET TREE MASTER PLAN—GOALS AND ACTIONS

113

Plan Focus Areas 114

Focus Area: Street Tree Management 114

Focus Area: Urban Forest Policy and Regulation 116

Focus Area: Urban Forest Vision 117

Street Tree Management 119

Urban Forest Policy and Regulation 130

Urban Forest Vision 141

APPENDIX A: RESOURCES 149

References 149

City of Santa Cruz Area Plans and Planning Documents 155

City of Santa Cruz Tree Planting Lists 155

Other Resources 155

APPENDIX B: DEFINITIONS 179

APPENDIX C: METHODOLOGY 185

i-Tree Canopy 185

Inventory Collection 185

Methods of Inspection 185

APPENDIX D: SOIL VOLUME AND TREE STATURE 189

APPENDIX E: ALTERNATIVE PLANTER DESIGNS 190

APPENDIX F: GUIDELINES FOR TREE PRESERVATION 195

Construction Site Management 201

Best Management Practices 201

Pre-construction 201

Construction site preparation 202

Mitigating Tree and Infrastructure Conflicts 206

Removal of Pavement or Sidewalk 206

Alternative Methods to Reduce Root Pruning 206

Training 207

APPENDIX G: INVENTORY REPORT TEMPLATE 208

APPENDIX H: ESTIMATED COSTS TO MAINTAIN TREES CURRENTLY MAINTAINED BY ADJACENT PROPERTY OWNERS 211

APPENDIX I: INDICATORS OF A SUSTAINABLE URBAN FOREST 216

APPENDIX J: GANTT CHART 221

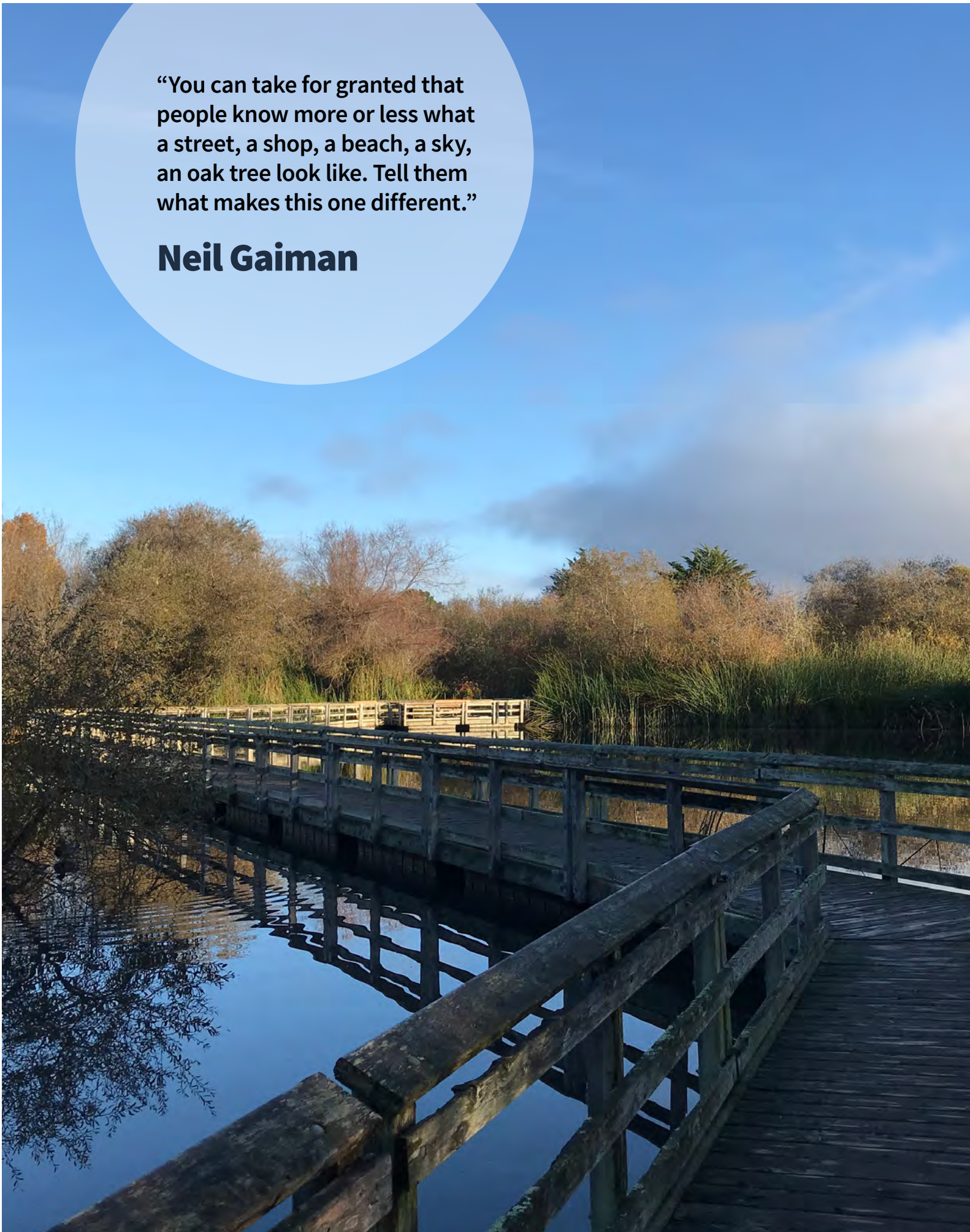
Top: Dormant London plane trees on Chestnut Street

Bottom Left: Chilean wine palm

Bottom Right: Blue gums on La Fonda Avenue

“You can take for granted that people know more or less what a street, a shop, a beach, a sky, an oak tree look like. Tell them what makes this one different.”

Neil Gaiman





Executive Summary

Santa Cruz is a coastal city situated on the north end of Monterey Bay and almost entirely surrounded by public open space. The community is invested in and proud of their urban forest, which is a complex and varied resource ranging from natural forests to trees grown in small planters in densely developed areas.

An **urban forest** is defined as the collection of privately- and publicly-owned trees and woody shrubs that grow within an urban area. Santa Cruz's community urban forest (public trees) is the subset of the urban forest in publicly owned lands and rights-of-way including on streets, in city parks, and at city-owned facilities. In Santa Cruz, a relatively large proportion of the community urban forest is composed of native species in open spaces, riparian corridors, and parks.

The Street Tree Master Plan (STMP) specifically addresses the street tree resource, which is a mixture of native and non-native species planted along the streets in Santa Cruz. The street tree resource enhances aesthetics and provides numerous environmental and socioeconomic benefits that contribute to the quality of life and sustainability of the community.

Left: Neary Lagoon Wildlife Refuge

Bottom Right: Highland breadfruit



In 2019, the City of Santa Cruz contracted with Davey Resource Group, Inc. (DRG) to conduct an inventory of community trees in rights-of-ways including along streets and in parks and city-owned facilities. Trees in open spaces were not inventoried. The inventory mapped the geographic location of trees and vacant planting sites and collected data on tree species, size (DBH¹), condition, and maintenance needs. The inventory data is managed by the Urban Forestry Office within the Parks and Recreation Department using TreeKeeper® software.

Santa Cruz's street tree resource includes 9,742 trees and approximately 2,608 vacant planting sites for a total of 12,350 sites and a 78.9% stocking level (Table 1). Santa Cruz Municipal Code, Chapter 13.30 (adopted in 1985) requires property owners to maintain street trees that are adjacent to their property. As a result, 8,231 street trees (84.5%) are cared for by the adjacent property owner. The City is responsible for maintaining street trees that are not located adjacent to private property, including median trees, arterial roads, and some commercial/retail areas. Currently, the City provides maintenance for 1,511 street trees (15.5%). The STMP serves as a manual for the care and management of community street trees, including:

- Work plans for resolving the maintenance needs identified by the inventory
- Suggested maintenance cycles for ongoing maintenance
- Standards of care for community street trees
- Clarifies the responsibilities of adjacent property owners for the care of street trees

- Identifies long-term goals for management of street trees and the overall urban forest, including goals for increasing canopy cover on both public and private property

Annually, Santa Cruz's street trees provide \$44,177 in environmental benefits to air quality, carbon reduction, and reduced stormwater runoff. To replace the street tree resource with trees of similar species, size, and condition would cost \$38.6 million.

A 2020 land cover assessment, using i-Tree *Canopy* and random point sampling methodology, estimated that tree canopy (public and private) currently covers 38.9% (\pm 1.09%) of Santa Cruz. A previous assessment, City of Santa Cruz Urban Tree Canopy Report, completed in 2016 found 36.4% cover in 2009 and 38.2% cover in 2016, indicating a growing canopy over the last 11 years.

“Trees are very important in urban design, trees are only second to sidewalk width in designs.”

**Planning Department
Partner, City of Santa
Cruz**

¹ DBH: Diameter at Breast Height. DBH represents the diameter of the tree when measured at 1.4 meters (4.5 feet) above ground (U.S.A. standard).

TABLE 1: CITY OF SANTA CRUZ STREET TREE BENCHMARK TABLE

Santa Cruz Street Tree & Benchmark Values 2020		
<u>Street Tree Resource</u>		
Number of street trees	9,742 trees	
Street trees maintained by the City	1,511 trees	
Street trees maintained by adjacent property owners	8,231 trees	
Street tree canopy cover	4.3%	
Number of available sites	2,608 available sites	
Stocking level	78.9%	
Total number of unique species	227 unique species	
Prevalence of top ten species	41.8%	
Species exceeding recommended 10%	0	
<u>Street Tree Benefits²</u>		
Carbon stored to date	4,946 tons	\$843,540
Annual carbon benefits	105.6 tons	\$18,013
Annual air quality benefits	2.4 tons	\$20,729
Annual stormwater benefits	605,263 gallons	\$5,435

TABLE 2: CITY OF SANTA CRUZ URBAN FOREST (PUBLIC AND PRIVATE TREES) AND BENCHMARK TABLE

Santa Cruz & Urban Forest Benchmark Values 2020		
Urban Forest Canopy Cover (Public and Private)		
Overall canopy cover	38.87% ± 1.09%	
Impervious surfaces	37.67% ± 1.08%	
Grass and low-lying vegetation	19.51% ± 0.89%	
Existing canopy cover goal	increase canopy cover (Climate Adaptation Plan, 2018)	
Urban Forest Canopy Benefits (Public and Private) ²		
Carbon stored to date	107.11 ± 3.00 kilotons	\$9.1 million ± \$256,193
Air quality benefits	4,367 ± 123 tons	\$1.2 million ± \$33,385
Stormwater benefits	3,273 ± 91.80 million gallons	more than \$300,815 ± \$8,438
Community Tree Resource (Public)		
Number of community trees	13,917 trees	
Number of park trees	4,186 trees	
Number of facilities trees	422 trees	
Number of street trees	9,742 trees	

² These are a subset of the benefits trees provide and do not account for energy savings, benefits to wildlife, property values, and contributions to public health and welfare.

The community recognizes the value of urban trees and vision for Santa Cruz's future urban forest and tree canopy is communicated in guiding documents, including the 2030 General Plan, the Climate Action Plan (2012), and the Climate Adaptation Plan (2018). Urban trees will be a major focus of the second-generation Climate Action Plan project launching in January 2021. Municipal Code, Chapter 9.56 *Preservation of Heritage Trees and Heritage Shrubs* established requirements for tree preservation and permits for work significantly affecting heritage trees. Chapter 13.30 *Trees* communicates requirements for street trees, including a requirement for a *City Approved Street Tree List* and requirements for maintenance, planting, and removal. Eight area plans provide more specific requirements for defined areas, including more limited species palettes in some areas.

The Urban Forestry Office is responsible for managing street trees, including providing program administration and contract oversight, permitting (tree removal, planting, pruning), plan review, tree inspection and responding to service requests, and liaison with volunteers and property owners for tree planting and community engagement. A parks maintenance worker is dedicated full-time to the maintenance of street trees and provides tree care for establishing trees and some pruning of small trees. Additionally, parks maintenance workers assist with care of street trees on park property. Most tree pruning and removals are contracted. Part-time staff provide additional support for irrigation and maintenance when available. With current resources and operation challenges, street tree management operations are frequently exceeding capacity.

Multiple stakeholders were engaged in the development of the STMP, including city departments responsible for maintenance and planning, utility

providers, state forestry officials, and city leadership.

Key findings include consensus on the following:

- Current funding is inadequate to address all of the needed proactive tree maintenance or for addressing conflicts and damage to hardscape.
- Santa Cruz is built out, sidewalks are mostly narrow, and incorporating street trees into development projects is challenging.
- Climate change is a concern that ongoing planning must address.
- Staff from all departments have long-standing relationships and high rapport. They routinely work together to accomplish goals for the street tree resource.

Data collected by the street tree inventory was analyzed to benchmark the current structure and condition of the resource as well as existing maintenance needs. Nearly 60% of all street trees are in good or better condition. The majority of city-maintained street trees (96.6%) were identified as requiring no maintenance or routine maintenance (Table 3). Fifty-one trees (3.4%) of city-maintained trees require priority maintenance, including 23 trees recommended for removal.

The Street Tree Master Plan addresses opportunities and challenges for the street tree resource and provides a 5-year work plan for addressing priority maintenance needs and ongoing maintenance for street trees. This includes working with residents to resolve the needs for trees maintained by the adjacent property owner (PO). The STMP also includes key goals for the overall urban forest (Table 3).

In addition to the management considerations, the Plan includes 20 goals for the street tree resource and to further support the community's vision for its urban forest (Table 3).

TABLE 3: SUMMARY OF PRIMARY MAINTENANCE NEEDS

	City Maintained	Adjacent Property Owner-Maintained	All Street Trees Total	All Street Trees (%)
Priority Removal				
Priority 1 Removal	4	42	46	0.47
Priority 2 Removal	12	98	110	1.13
Priority 3 Removal	7	147	154	1.58
Total	23	287	310	3.18
Priority Pruning				
Priority 1 Prune	5	113	118	1.21
Priority 2 Prune	23	126	149	1.53
Total	28	239	267	2.74
Routine Pruning				
Large Tree Routine Prune	145	1,299	1,444	14.82
Small Tree Routine Prune	433	2,094	2,527	25.94
Structural Prune	1	13	14	0.14
No Maintenance Specified	881	4,299	5,180	53.17
Total	1,460	7,705	9,165	94.08
Total	1,511	8,231	9,742	100%

Bottom Left: London plane trees on Mission Street

Bottom Right: Dormant catalpa trees on Catalpa Street





TABLE 4: SANTA CRUZ’S GOALS AND OBJECTIVES

Focus Area Street Tree Management
GOALS
Goal 1: Manage the street tree resource
Goal 2: Promote street tree health and good structure
Goal 3: Enhance resiliency with a comprehensive tree species palette
Goal 4: Increase street tree planting efforts
Goal 5: Increase the environmental benefits resulting from street trees
Goal 6: Advocate for tree lined streets
Goal 7: Provide predictable and sustainable funding for the street tree resource
Goal 8: Strive for optimal staffing levels
OBJECTIVES
Maintain a tree inventory that can be used to manage the street tree resource
Regularly inspect City-maintained street trees
Elevate the care of street trees maintained by adjacent property owners
Create an updated Master Street Tree List
Set emphasis on the right tree in the right place
Create a City-wide street tree Planting Plan (Municipal Code 13.30, General Plan)
Expand opportunities for street tree planting
Increase street tree carbon sequestration as a carbon neutrality strategy in coordination with Climate Action Plan 2030
Retain large trees whenever possible
Create additional opportunities for the incorporation of large (preferably California native species) into streetscapes
Encourage tree lined streets to enhance the well-being and aesthetics of the community
Work with the Downtown Association to resolve conflicts with businesses visibility and signage
Explore the feasibility to the City taking responsibility for the maintenance of street trees adjacent to private property
Secure funding for the care of City-maintained street trees
Optimize the Urban Forestry Office’s ability to manage the current workload
Encourage employees to engage in professional development

Left: Holly tree at the Civic Auditorium on Church Street

TABLE 4: SANTA CRUZ'S GOALS AND OBJECTIVES (CONTINUED)

Focus Area Urban Forest Policy and Regulation
GOALS
<p>Goal 9: Encourage a culture of safety</p> <p>Goal 10: Enhance risk management and public safety</p> <p>Goal 11: Promote tree protection</p> <p>Goal 12: Strive for uniformity between City plans, policies, guiding documents, and Departments</p> <p>Goal 13: Create conditions that enhance tree establishment</p> <p>Goal 14: Use trees to enhance the aesthetics and function of the urban landscape</p> <p>Goal 15: Follow Integrated Pest Management (IPM) protocols and best management practices when addressing pests and diseases</p>
OBJECTIVES
<p>Implement policies and procedures that make that tree work as safe as possible</p> <p>Establish a risk management policy</p> <p>Enhance methods for cost recovery in the case of tree damage, traffic incidents, unapproved tree removals, or improper tree maintenance</p> <p>Continue to implement tree protection during construction</p> <p>Explore revising and amending Municipal Code to promote the protection of community trees</p> <p>Continue to communicate and coordinate with other departments</p> <p>Provide water to trees efficiently and sustainably</p> <p>Upgrade existing and planned planting sites to encourage root establishment</p> <p>Emphasize incorporating trees in development and redevelopment projects</p> <p>Collaborate with Planning and Public Works Departments to find practical solutions to allow for trees in areas with hardscape limitations</p> <p>Develop policies around parking lot shade</p> <p>Incorporate trees into stormwater management systems to improve stormwater capture</p> <p>Continue to address pests and diseases using best management practices.</p>

Right: Red oak canopy



Focus Area Urban Forest Vision

GOALS

Goal 16: Promote species diversity in the urban forest

Goal 17: Expand canopy cover

Goal 18: Celebrate the importance of urban trees

Goal 19: Partner with city departments and other stakeholders to develop a cohesive city-wide Urban Forest Master Plan

Goal 20: Promote community engagement and stewardship of the urban forest

Goal 21: Contribute to a fire safe community

Goal 22: Repurpose woody materials whenever possible

OBJECTIVES

Promote species diversity to build a more sustainable urban forest

Increase tree canopy throughout the community

Maintain the Tree City USA designation

Create a city-wide Urban Forest Master Plan

Update the Parks and Recreation Department webpage to include information on tree care

Enhance citizen and volunteer engagement in care for street trees

Continue to use multiple methods of accessible and translated outreach to engage a greater proportion of the community

Mitigate the risks of wildfire

Identify a wood reutilization policy



Background

The City of Santa Cruz is situated on the coast of central California and framed by the Santa Cruz mountains on the northern edge of Monterey Bay. Encompassing 8,396 acres, Santa Cruz is the largest community in Santa Cruz County and serves as the county seat. Referred to as a place where the mountains meet the ocean, trees, and particularly redwoods, are an integral part of the community's identity.

Topography in Santa Cruz varies, with parts of the community along the coast and others located in the hills at the base of the Santa Cruz mountains. The Santa Cruz mountains reach heights around 3,000 feet and despite this, Santa Cruz does not typically experience freezing temperatures. The community enjoys a Mediterranean climate with daytime temperatures in the 60s and 70s year-round (U.S. Climate Data, 2020). The rainy season, between November and March, brings an average of 31.4 inches of precipitation each year (U.S. Climate Data, 2020). Summers are typically dry, but the breeze off the ocean has a cooling effect and often brings night and early morning fog (Santa Cruz Chamber of Commerce, n.d.).

Community

Santa Cruz is a passionate and lively community with abundant access to recreational opportunities such as biking, hiking, fishing, and surfing. Surrounded by 2,000 acres of open space in the Santa Cruz Mountains and the Pacific Ocean, Santa Cruz is also a popular destination for visitors (Vista Santa Cruz County, 2020). The Monterey Bay National Marine

Sanctuary is home to the nation's largest kelp forest as well as one of the largest underwater canyons (Santa Cruz 2030 General Plan). Each year, the community welcomes migratory whales, birds, and monarch butterflies that overwinter in the local eucalyptus groves (Santa Cruz Chamber of Commerce, n.d.).

Events are hosted year-round, including, festivals, fairs, and tours. There is a strong emphasis on music and art and there are many local museums, studios, and public art displays. Coupled with the many local amenities, a pleasing landscape and festive, creative energy create a destination for an estimated 4 million visitors per year (Choose Santa Cruz, n.d.). The tourism and hospitality industry is a larger sector in Santa Cruz when compared to the rest of the state (City of Santa Cruz Economic Development, 2003) but the largest industry is Educational Services (City of Santa Cruz Economic Development, 2003) followed by Retail Sales and Healthcare. The University of California at Santa Cruz is the largest employer for the estimated 64,600 residents (U.S. Census Bureau, 2019).

Left: Trevethan Avenue

Right: Arana Gulch





“A clean light soaked into the shaggy bark of a eucalyptus and it was a powerful thing to see, the whole tree glowed, it showed electric and intense, the branches ran to soft fire, the tree seemed revealed”

Don DeLillo

History

1700s

The Ohlone were the first people to call the area that is now the Monterey Bay home. The livelihood of their coastal village communities revolved around the abundant wildlife and plant life. Acorns from the native oak trees were a staple food and when acorns were not abundant, buckeye nuts were harvested and processed to draw out toxins (Teixeira, 1991). The Ohlone constructed reed structures on the outskirts of the San Lorenzo river floodplain on what is now “Beach Flats” (San Lorenzo Urban River Plan, 2003). Santa Cruz and the San Lorenzo river were named by the Spanish explorer Don Gaspar de Portola in 1769. The Santa Cruz Mission was established by Father Fermin de Lasuen in 1791 (History of Santa Cruz, n.d.). After the arrival of European settlers, a few Ohlone were assimilated but most were displaced due to secularization and cultural changes or died from the introduction of new disease (Teixeira, 1991).



1800s

Following the Mexican-American War, the European settler Elihu Anthony purchased land that is now Santa Cruz in 1848. He subdivided the land and sold it to incoming settlers. First incorporated as a town in 1886, European structures became more abundant as industries such as logging, lime processing, agriculture, and commercial fishing prospered (City of Santa Cruz, n.d.a). During this time, one of California’s first boat building yards was constructed along the San Lorenzo River (San Lorenzo Urban River Plan, 2003).

Frederick Hihn, a general store owner and businessman, was integral in bringing railroads to Santa Cruz to transport timber and limestone from the Santa Cruz mountains. The Southern Pacific Railroad decided to bypass Santa Cruz in 1870 by building the rail line inland. Hihn prompted local investors to build the Santa Cruz Railroad and connect Santa Cruz to the station in Watsonville. Subsequently, the Southern Pacific Coast line was built and this passenger train, in addition to Highway 1, connected Santa Cruz to neighboring cities (Domhoff, 2020).

By the turn of the century, due to the rate of industry growth and development, resources were diminishing and the community began to rely more on tourism (Domhoff, 2020). Certain areas along the coast became known for surfing which was first introduced to the mainland US in Santa Cruz during the summer of 1885 by three Hawaiian princes (City of Santa Cruz, 2020). The San Lorenzo River attracted tourists for its steelhead fishery and numerous public docks (San Lorenzo Urban River Plan, 2003).

Left: Guadalupe palms planted at regular spacing along the wall and the right edge of Rincon Park, early 1900s

1900s

José Vicente DeLaveaga was an early resident of Santa Cruz that valued nature and had a particular interest in trees (Pumphrey, 2014). DeLaveaga planted fruit and nut trees, as well as notable trees from around the world such as walnut, hickory, and Cedar of Lebanon. Part of his family estate was donated to the City of Santa Cruz in 1900. In the 1930s, hundreds of commemorative redwood trees were planted in what is known as “George Washington Grove” in DeLaveaga Park. These redwoods signify importance to the community, as these trees were integral to the early economy of Santa Cruz (Santa Cruz Sentinel, 1971).

The Beach Boardwalk, the oldest amusement park in California, was built next to the ocean in 1907 to expand the tourism industry (Santa Cruz Beach Boardwalk, 2020) and the wharf in 1914 for ship access (City of Santa Cruz, n.d.b). Trains and automobiles made this resort town accessible to those escaping the heat from the Central Valley. As tourism increased, so did the population of Santa Cruz. After World War II, many families settled in Santa Cruz and growth continued to expand with the opening of the University of California Santa Cruz in 1965. Santa Cruz had a strong place in, and in many ways was shaped by the environmental movement. Several community groups became active, the University College for Conservation was established, and many residents were and continue to be united through shared community values and events that prioritized the environment.

The epicenter of the 1989 earthquake was just 10 miles east of the downtown area where it took several lives and destroyed many historical buildings (City of Santa Cruz, n.d.c). Shortly after, redevelopment and revitalization activities began, including the reconstruction and landscaping of the current downtown.

2000s

Today, Santa Cruz is a popular destination that provides residents and tourists many natural and built attractions. The community is active and passionate about the environment and residents value the unique landscape and the character found in the different areas of Santa Cruz. Many community members strongly identify with preserving and maintaining the urban forest and support the incorporation of native tree species. Although natural disasters are not new challenges in Santa Cruz, recent and unprecedented challenges such as the 2017 storms that resulted in saturated soils and wind-thrown trees and the 2020 CZU Lightning Complex fires continue to shape the community as well as the native and urban forest.

“Continue to keep the Urban Forester position to provide program management and assist the public and private sector in addressing problematic trees and common sense solutions.”

**Public Works
Department Partner,
City of Santa Cruz**

History of Urban Forestry in Santa Cruz

Santa Cruz's urban forest is unique and varied and includes oak woodlands, riparian corridors, and redwood and pine forests (Ingersoll, 1893). There is a rich history of human interaction with trees in the Santa Cruz area that predates Spanish colonization and the subsequent establishment of the City. These factors, along with ongoing development, logging, wildfire, earthquakes, and urban forestry management activities, have all shaped the urban forest (Nowak 1993).

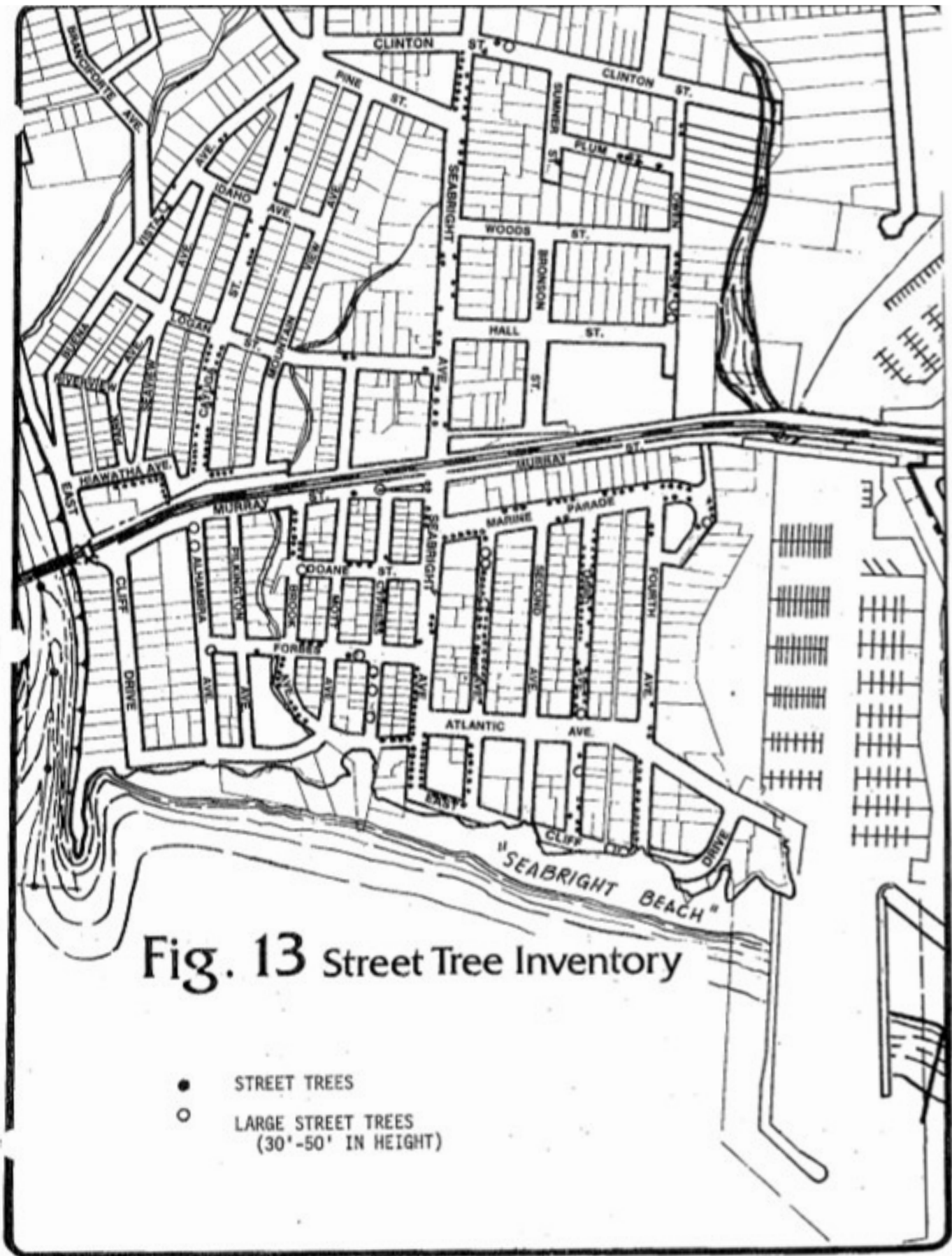
In 1958, the Parks and Recreation Department was expanded to promote tree planting and beautification of the downtown area. Notably, Santa Cruz was an early adopter (1963) of a street tree ordinance that established rules and regulations for the care of street trees throughout the community (History of Santa Cruz Parks and Recreation Department, 1968). In 1976, Santa Cruz adopted the Heritage Tree Ordinance (last revised in 2013) that outlines requirements for tree protection on public and private property. By the late 1980s, approximately half of the cities in California had a tree ordinance in place (Swiecki and Bernhardt 1991). The early adoption of tree ordinances is an example of Santa Cruz's forethought and commitment to urban forestry stewardship and interest in the long-term success of the urban forestry program.

By 1981, the City of Santa Cruz was responsible for the care of 6,000 community street trees. Street trees in the Seabright Area were recorded in an inventory and emphasis was placed on large, mature trees for their contribution to a sense of place (Figure 1). Currently, the street tree inventory includes 9,742 trees.


Up until 1985, and the adoption of Ordinance Chapter 13.30 *Trees*, the City of Santa Cruz provided care for all street trees. Chapter 13.30 conveyed the responsibility for street tree maintenance onto the adjacent property owner, where it currently lies. This change was a direct result of budget cuts that led to an overall reduction in services. In spite of this transition in care, the City has maintained the Urban Forestry Office, which continues to be responsible for management oversight and the preservation of all community trees. Street trees that are not adjacent to private property, including medians, arterial roads, and some retail/commercial areas, continue to be maintained by the City of Santa Cruz. Currently, the City directly maintains 15.5% of the street tree resource. While the adjacent property owner is responsible for maintaining the remainder of street trees (84.5%), the City retains responsibility for the overall management and liability, including:

- Provide policies and regulations for care and preservation of street trees
- Maintain an approved street tree list
- Review and adjudicate requests for permits to plant, remove, and prune/trim street trees
- Communicate maintenance requirements with adjacent property owners, as needed
- Provide policies and oversight to manage risk and promote safety in the street tree resource, including declaring public vegetation nuisances

FIGURE 1: HISTORIC INVENTORY OF STREET TREES IN THE SEABRIGHT AREA



REPURPOSING URBAN WOOD



During the 2000s, the City of Santa Cruz had a program to repurpose wood obtained from large urban tree removals. The wood utilization program was a collaborative effort between Public Works sign shop, Parks and Recreation maintenance and construction staff, and the Urban Forester. The wood was milled for lumber and used to enhance public spaces. Key projects included:

- Benches in the courtyard at City Hall
- Bridges and steps along the Bay Street Walkway, south of Nobel Drive, and access to Parks Yard on Harvey West Blvd
- Retaining walls for heritage cypress on Cliff Street and DeLaveaga Park ball fields
- Fences on the perimeter of Loudon Nelson and Harvey West Park ball fields
- Picnic tables
- Signs in parks and DeLaveaga Golf Course
- Sign posts in open space areas

This program was one of the first urban wood repurposing programs and was highlighted as an example for other communities. Several International Society of Arboriculture Meetings were held at Harvey West Park and the Civic, where the City was showcased to the green industry in recognition for tree diversity and the wood utilization program. The wood utilization program continued until approximately 2005 when it was disassembled due to lack of funding. The Urban Forester has continued to work with public and private partners to repurpose wood whenever possible.

**“The redwoods, once seen,
leave a mark or create a vision
that stays with you always.”**

John Steinbeck

Top Left: DeLaveaga Park sign

Top Center: Heiner House redwood tree

Bottom Center and Bottom Right: Laurel Park

Top Right: Dawn redwood in a downtown parking lot

Memorial trees are common throughout the community and provide commemoration for significant people, events, or projects. The Daughters of the American Revolution dedicated two dawn redwood saplings (*Metasequoia glyptostroboides*) to Santa Cruz citizens integral in establishing the school system, including Mary Amney Case and Loudon Nelson (Santa Cruz Rowland, 1955). Interesting or unusual trees have been highlighted by the community

throughout the years, including these Memorial dawn redwood plantings at Harvey West Park (Koch, 1966). Memorial trees may still be planted by Parks & Recreation staff upon request in exchange for a donation. Furthermore, spectacular heritage trees are called out each year for their grandeur in the Downtown Santa Cruz Significant Tree Walk, an event established by community advocates in the 1970s and since the early 2000s, led by the Urban Forester.





Not only was the City proactive in urban forestry, but several community groups were involved in expanding street tree planting in the downtown area and promoting outreach and education on the urban forest. Downtown Neighbors worked with the City to organize work days and events for sidewalk cutouts and street tree plantings. Between the 1970s and 1990s, this group was responsible for coordinating the planting of over

100 street trees, organizing yearly Arbor Day and Earth Day celebrations, informational brochures, and tree tours. Since then, the City of Santa Cruz has continued to carry on these traditions and encourages others. For example, a flowering cherry tree was planted in the garden outside of City Hall as a gift from Santa Cruz's sister city, Shingu, Japan. Two Japanese maples were planted in the City Hall courtyard to memorialize the City's adoption of its first Climate Action Plan in 2012.

Tree City USA is an initiative of the Arbor Day Foundation to green urban areas through enhanced tree planting and care (Arbor Day Foundation, 2019). Santa Cruz's urban forest has been recognized as a Tree City USA for over 25 years. Each year Arbor Day is officially recognized with a mayoral declaration and ceremony.

Left: Sister Cities tree plantings: Shingu, Japan and Santa Cruz City Hall
Right: Santa Cruz National Arbor Day posters





SPATIAL ARRANGEMENT OF COMMUNITY TREES

Maintaining species diversity in a community tree resource is important. Dominance of any single species or genus can have detrimental consequences in the event of storms, drought, disease, pests, or other stressors that can severely affect a community tree resource and the flow of benefits and costs over time. Catastrophic pathogens, such as Dutch elm disease (*Ophiostoma ulmi*) and sudden oak death (*Phytophthora ramorum*) are some examples of unexpected, devastating, and costly pests and pathogens that highlight the importance of diversity and the balanced distribution of species and genera.

Urban Foresters typically follow the widely recognized 10-20-30 rule of thumb, which states that an urban tree population should consist of no more than 10% of any one species, 20% of any one genus, and 30% of any one family (Clark et al. 1997; Santamour, 1990). While this rule does ensure a minimum level of diversity, it may not encourage enough genetic diversity to adequately support resilience. Recent studies recommend even greater diversity (Ball et al. 2007; Kendal et al. 2014) and the spatial arrangement of trees plays a role in resilience. The overall street tree resource in Santa Cruz has high species diversity (the most abundant species represents 6.2% of the overall population), but it is common for a particular species to be abundant within a small area of the community. When many individuals of a single species are concentrated in a small area,

the impact of a stressor can have significant implications.

Prior to the devastating impacts of Dutch elm disease, it was a common trend to design streets with a single species and therefore promote monocultures. Like the majority of communities, Santa Cruz named streets after trees and planted some streets with a continuous lining of one species. This practice is still called for in some of the Area Plans, including the Eastside Business Improvement Plan (1996), the Beach and South of Laurel Plan (1998) and the Downtown Area Plan (2017). The Downtown Area Plan is quite recent, but also calls for consistent lining of London plane trees on the east side of the Boulevard. This design appeals to many people because it is aesthetically pleasing and promotes the character of an area, but current industry standards do not recommend this practice.

Long term management can be achieved through successional planting and removal/replacement with a wider variety of species. This is already occurring in Santa Cruz. Walnut Avenue and areas around City Hall and the Downtown Library were planted with a near monoculture of sweetgum (*Liquidambar styraciflua*) in the 1970s, a species that has proven to be particularly susceptible to breakage and often responsible for sidewalk upheaval. Removal and replacement of sweetgums began in the early 1990s, and currently most

of these trees have been phased out. Diversity at the street level should be considered during replacement plantings throughout Santa Cruz. Not only does the climate allow a broad species palette to thrive, but urban forest managers are uniquely poised to strive for no species representing more than 5% of the overall diversity.



Top: Walnut Avenue 1972

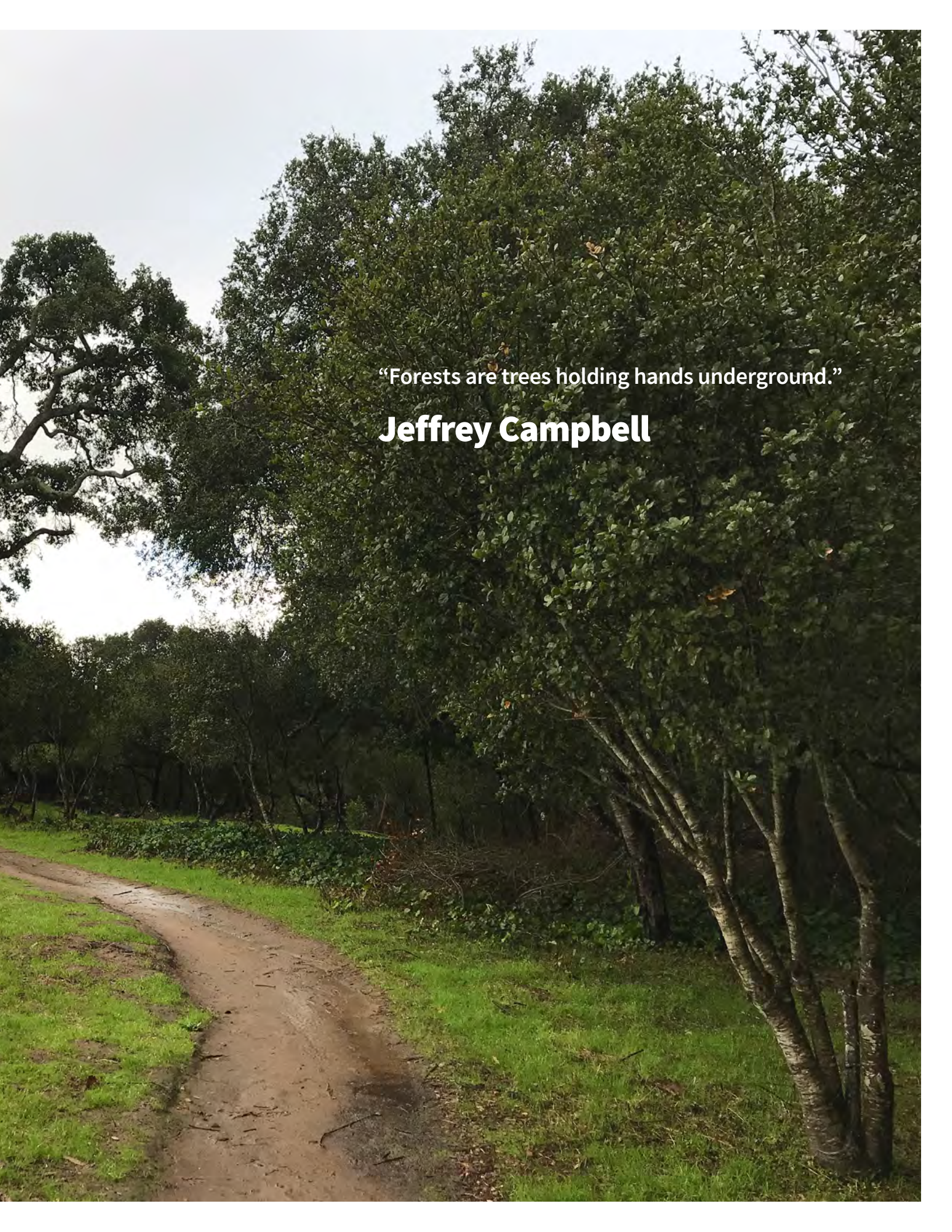
Bottom: Walnut Avenue today (photo credit Garrick Ramirez)

Managers can regularly assess, evaluate, and indicate the current performance levels of the urban forest through a Sustainable Urban Forest Assessment Matrix. The current assessment for Santa Cruz's street tree resource, in context of the overall community forest, can be found in Appendix I. From a management perspective, goals can be set and achieved using criteria from the Sustainable Urban Forest Indicators. This allows managers to benchmark their current conditions and understand how they can be improved to meet industry recommendations and then establish performance measures to improve the effectiveness of their management approach. The criteria sustainable urban forest management proposed by Kenney, et al (2011) were used as a reference standard to assess the current urban forestry practices in the City.

Left: Grant-funded coast live oak trees on North Morrissey Blvd

Right: Arana Gulch



A photograph of a forest path. A dirt path curves from the bottom left towards the center. On the right side of the path, a large, leafy tree dominates the foreground. The background is filled with more trees and greenery under a bright sky. A quote is overlaid in the center-right area.

“Forests are trees holding hands underground.”

Jeffrey Campbell

Benefits of Trees & Canopy

Trees in the urban forest work continuously to mitigate the effects of urbanization and development as well as protect and enhance lives within the community. Healthy trees are vigorous, producing more leaf surface and canopy cover area each year. The amount and distribution of leaf surface area are the driving forces behind the urban forest's ability to produce services for the community (Clark et al. 1997). Some of the main services (i.e., benefits) include:

- Air quality improvements
- Carbon dioxide reductions (i.e., carbon sequestration)
- Water quality improvements
- Energy savings
- Health, aesthetic, and socioeconomic benefits
- Wildlife habitat

“Show people two streets, one with a great street tree canopy and one without, and ask people which they would rather walk down. The preference is almost always for trees.”

**Planning Department
Partner, City of Santa
Cruz**

Air Quality

Trees improve air quality in five fundamental ways:

- Lessening particulate matter (e.g., dust and smoke)
- Absorbing gaseous pollutants
- Providing shade and transpiring
- Reducing power plant emissions by decreasing energy demand among buildings
- Increasing oxygen levels through photosynthesis

Trees protect and improve air quality by intercepting particulate matter (PM₁₀), including dust, pollen, and smoke. The particulates are filtered and held in the tree canopy until precipitation rinses the particulates harmlessly to the ground. Trees absorb harmful gaseous pollutants like ozone (O₃), nitrogen dioxide (NO₂), and sulfur dioxide (SO₂). Shade and transpiration reduce the formation of O₃, which is created at higher temperatures. Scientists are now finding that some trees may absorb more volatile organic compounds (VOCs) than previously thought (Karl, 2010; McPherson and Simpson, 2010). VOCs are carbon-based particles emitted from automobile exhaust, lawnmowers, and other human activities.

Air quality guides can be used to determine goals for the community in future Climate Action Plans (e.g., AirNow and CalEnviroscreen). The seasonal air quality average for Santa Cruz is considered good. The community experienced five dangerous days per year between 2016 to 2018. These days were attributed to high levels of fine particulate matter resulting from wildfires (IQAir, 2021).

Carbon Dioxide Reduction

As environmental awareness increases, governments are paying more attention to the effects of greenhouse gas (GHG) emissions and concerns about climate change. As energy from the sun (sunlight) strikes the Earth's surface, it is reflected into space as infrared radiation (heat). Greenhouse gases absorb some of this infrared radiation and trap this heat in the atmosphere, increasing the temperature of the Earth's surface. Many chemical compounds in the Earth's atmosphere act as GHGs, including methane (CH₄), nitrous oxide (N₂O), carbon dioxide (CO₂), water vapor, and human-made gases/aerosols. As GHGs increase, the amount of energy radiated back into space is reduced and more heat is trapped in the atmosphere. An increase in the average temperature of the earth can result in changes in weather, sea levels, and land use patterns, as well as localized changes that impact the suitability of some trees and other plant species to a specific region. In the last 150 years, since large-scale industrialization began, the levels of some GHGs, including CO₂, have increased by 25% (EIA, 2018). Carbon sequestration is a promising carbon reduction strategy in climate action planning and implementation.

Trees and forests reduce atmospheric carbon dioxide (CO₂) in two ways:

- Directly, by reducing CO₂ in the atmosphere through growth and sequestration of CO₂ in woody and foliar biomass.
- Indirectly, by lowering the demand for energy and reducing CO₂ emissions from the consumption of natural gas and the generation of electric power.

Stormwater Management and Water Quality

Trees and forests improve and protect the quality of surface waters, such as creeks and rivers, by reducing the impacts of stormwater runoff through:

- Interception
- Increased soil capacity and infiltration rate
- Runoff reduction and detention
- Reduction in soil erosion

Trees intercept rainfall in their canopy, which acts as a mini reservoir (Xiao et al. 1998). During storm events, this interception reduces and slows runoff. In addition to catching stormwater, canopy interception lessens the impact of raindrops on barren soils. Root growth and decomposition increase the capacity and rate of soil infiltration by rainfall and snowmelt (Xiao et al. 1998). Each of these processes reduces the flow and volume of stormwater runoff, avoiding erosion and preventing sediments and other pollutants from entering streams, rivers, and lakes. Urban stormwater runoff is a major source of pollution for surface waters and riparian areas, threatening aquatic and other wildlife as well as human populations. Requirements for stormwater management are becoming more stringent and costly. Reducing runoff and incorporating urban trees in stormwater management planning have the added benefit of reducing the cost of stormwater management, including the expense of constructing new facilities necessary to detain and control stormwater as well as the cost of treatment to remove sediment and other pollutants (McKeand and Vaughn, 2013).

Energy Savings

Urban trees and forests modify climate and conserve energy in three principal ways:

- Producing shade for dwellings and hardscape reduces the energy needed to cool the building with air conditioning (Akbari et al. 1997)
- Tree canopies engage in evapotranspiration, which leads to the release of water vapor from tree canopies and cools the air (Lyle, 1996)
- Trees in dense arrangements may reduce mean wind speed and solar radiation below the top of the tree canopy by up to ~90% compared to open areas (Heisler and DeWalle, 1988)

An urban heat island is an urban area or metropolitan area that is significantly warmer than its surrounding rural areas due to human activities. The moderate climate in Santa Cruz helps buffer the community from the heat island effect. As such, the energy conserved by Santa Cruz's trees may not be as apparent as in other climates, but trees nevertheless provide energy benefits.

Trees reduce energy use in summer by cooling the surrounding areas. Shade from trees reduces the amount of radiant energy absorbed and stored by hardscapes and other impervious surfaces, thereby reducing the heat island effect, a term that describes the increase in urban temperatures in relation to surrounding locations. Transpiration releases water vapor from tree canopies, which cools the surrounding area. Evapotranspiration,

alone or in combination with shading, can help reduce peak summer temperatures (Huang et al. 1990). The energy saving potential of trees and other landscape vegetation can mitigate urban heat islands directly by shading heat-absorbing surfaces, and indirectly through evapotranspiration cooling (McPherson, 1994). Individual trees through transpiration have a cooling effect equivalent to two average household central air-conditioning units per day or 70 kWh for every 200 L of water transpired (Ellison et al. 2017). Studies on the heat island effect show that temperature differences of more than 9°F (5°C) have been observed between city centers without adequate canopy cover and more vegetated suburban areas (Akbari et al. 1997).

Trees also reduce energy use in winter by mitigating heat loss, where they can reduce wind speeds by up to 50% and influence the movement of warm air and pollutants along streets and out of urban canyons. Urban canyons are streets flanked by dense blocks of buildings, affecting local conditions, such as temperature, wind, and air quality. By reducing air movement into buildings and against conductive surfaces (e.g., glass and metal siding), trees reduce conductive heat loss from buildings, translating into potential annual heating savings of 25% (Heisler, 1986).

Three trees properly placed around the home can save \$100–\$250 annually in energy costs. Shade from trees significantly mitigates the urban heat island effect - tree canopies provide surface temperature reductions on wall and roof surfaces of buildings ranging from 20-45°F and temperatures inside parked cars can be

reduced by 45°F. Reducing energy use has the added bonus of reducing carbon dioxide (CO₂) emissions from fossil fuel power plants.

Health Benefits

Exposure to nature, including trees, has a positive impact on human health and wellness through improvements in mental and physical health, reductions in crime, and academic success (University of Washington, 2018; University of Illinois, 2018).

A study of individuals living in 28 identical high-rise apartment units found residents who live near green spaces had a stronger sense of community and improved mental health, coped better with stress and hardship, and managed problems more effectively than those living away from green space (Kuo and Sullivan, 2001). In a greener environment, people report fewer health complaints (including improved mental health) and more often rate themselves as being in good health (Sherer, 2003). Other research has revealed lower incidence of depressive symptoms in neighborhoods with greater access to green space (Jennings and Gaither, 2015).

Trees shade impervious surfaces and prevent the sun's rays from hitting them, thus reducing heat storage and later release, which contribute to the urban heat island effect. Tall trees that create a large, shaded area are more useful than short vegetation. Trees also contribute to cooler temperatures through transpiration, increasing latent heat storage (the sun's energy goes to convert water from its liquid to vapor form) rather than increasing air temperature (sensible heat). According to a study conducted by the Nature Conservancy, it is estimated that trees

have the potential to reduce summer maximum air temperatures by 0.9 to 3.6° F. Trees help to address public health concerns for both heat and air quality. Globally, an annual investment of \$100 million in planting and maintenance costs would give an additional 77 million people a 1° C (1.8° F) reduction in maximum temperatures on hot days (McDonald et al. 2016).

Several studies have examined the relationship between urban forests and crime rates. Park-like surroundings increase neighborhood safety by relieving mental fatigue and feelings of violence and aggression that can occur as an outcome of fatigue (Planning the Urban Forest: Ecology, Economy, and Community Development, 2009). Research shows that the greener a building's surroundings are, the fewer total crimes. This is true for both property crimes and violent crimes. Landscape vegetation around buildings can mitigate irritability, inattentiveness, and decreased control over impulses, all of which are well established psychological precursors to violence.

Residents who live near outdoor greenery tend to be more familiar with nearby neighbors, socialize more with them, and express greater feelings of community and safety than residents lacking nearby green spaces (Planning the Urban Forest: Ecology, Economy, and Community Development, 2003). Public housing residents reported 25% fewer domestic crimes when landscapes and trees were planted near their homes (Kuo, 2001). Two studies (one in New Haven, CT and the other in Baltimore City and County, MD) found a correlation between increased tree coverage and decreased crime rates, even after adjusting for a number of other

variables, such as median household income, level of education, and rented versus owner-occupied housing in the neighborhoods that were studied (Gilstad-Hayden et al. 2015; Troy et al. 2012).

A 2010 study investigated the effects of exposure to green space at school on the academic success of students at 101 public high schools in southern Michigan (Matsuoka, 2010). The study found a positive correlation between exposure to nature and student success measured by standardized testing, graduation rate, percentage of student planning to go to college, and the rate of criminal behavior. This trend persisted after controlling for factors such as socioeconomic status and race or ethnicity. Conversely, views of buildings and landscapes that lacked natural features were negatively associated with student performance.

Wildlife Habitat

Trees provide important habitat for birds, insects (including bees), and other animal species. Their greatest contributions include:

- Preservation and optimization of wildlife habitat
- Natural corridors for increased landscape connectivity and animal movement and dispersal

Trees and forest lands provide critical habitat (to forage, nest, spawn, etc.) for mammals, birds, fish, and other aquatic species. Urban forests contain an array of flowering trees that produce pollen and nectar food sources for pollinators. Foliage, sap, flowers, and fruits all provide essential food sources for a variety of

invertebrate species, mammals, and birds. Plant feeding species are commonly fed upon by other wildlife, so wherever trees are planted, wildlife such as insects, birds, and mammals are soon to follow (Tallamy, 2009).

Research has shown that increasing tree species diversity and richness contributes to greater numbers of bird species among urban bird communities (Pena et al. 2017). In addition to greater tree diversity, understory vegetation and the retention of large trees improves outcomes for both birds and bats by increasing opportunities to find adequate food and habitat (Threlfall et al. 2016). Not all plants provide the same wildlife benefits. Native plants are known to provide greater wildlife benefits and particular species are able to support wildlife to a higher degree (e.g. oaks) (Tallamy, 2009). Shifts in tree composition from native to introduced species results in fewer specialist feeders and more generalist feeders and exotic species (Kroftová and Reif, 2017). Overall, diverse landscaping, with an emphasis on native species, enhances wildlife habitat and promotes endemic species.



Left: Harvey West Park

Right: Dormant coral tree at City Hall

Wooded streets potentially function as movement corridors, allowing certain species—particularly those feeding on the ground and breeding in trees or tree holes—to fare well by supporting an alternative habitat for feeding and nesting (Fernandez-Juricic, 2001). Restoration of urban riparian corridors and their linkages to surrounding natural areas has facilitated the movement of wildlife and dispersal of flora (Dwyer et al. 1992). Usually, habitat creation and enhancement increase biodiversity and complement other beneficial functions of the urban forest. These findings indicate an urgent need for conservation and restoration measures to improve landscape connectivity, which will reduce extinction rates and help maintain ecosystem services (Haddad et al. 2015).

Calculating Tree Benefits

Communities can calculate the benefits of their urban forest by using a complete inventory or sample data in conjunction with the USDA Forest Service i-Tree software tools (itreetools.org). This open-source, state-of-the-art, peer-reviewed software suite considers regional environmental data and costs to quantify the ecosystem services unique to a given urban forest resource. Individuals can calculate the benefits of trees to their property by using i-Tree *Design* (www.itreetools.org/design).



Urban Forest Resource

Santa Cruz's urban forest consists of all privately-owned and publicly-owned trees and woody shrubs that grow within the city. Santa Cruz's street tree resource is a subset of the urban forest comprised of the public-owned trees on streets. A summary of the composition and value of the overall urban forest and the street tree resource follows.

Tree Canopy

Tree canopy is the layer of leaves, branches, and stems of trees and other woody plants that cover the ground when viewed from above. Understanding the location and extent of tree canopy is critical to developing and implementing sound management strategies that will promote the smart growth and resiliency of Santa Cruz's urban forest (public and private trees) and the invaluable services it provides.

EXISTING LAND COVER

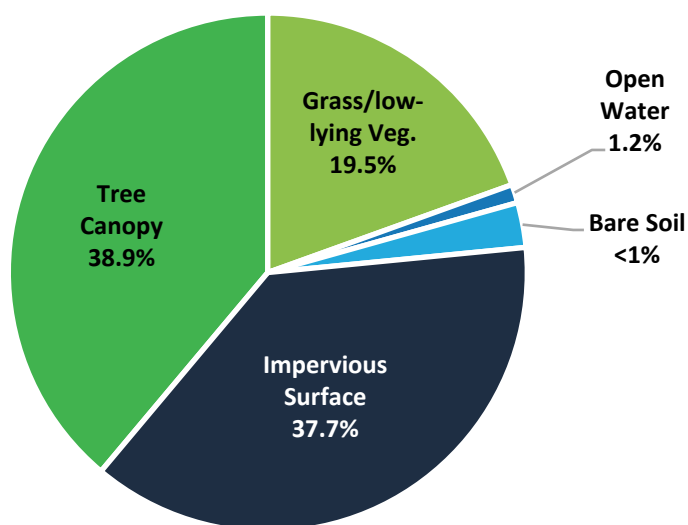
Santa Cruz's 2020 canopy cover and the resulting benefits were approximated using i-Tree *Canopy*³. This web browser application can be used to determine the amount of coverage by tree canopy and other user-defined surfaces. The application automatically generates random plot points within the boundaries of a study area. Each point is reviewed and assigned a land cover category (bare soil, open water, grass/low-lying vegetation, impervious surface, and tree canopy). Land cover and tree benefit estimates are then generated statistically.

In contrast to a GIS land cover assessment, based on aerial imagery, which can provide a bird's-eye-view of the entire urban forest and map the distribution of canopy and other land cover, i-Tree *Canopy* lacks the ability to show the distribution of tree canopy across a community.

Based on the i-Tree *Canopy* assessment, Santa Cruz is covered by approximately 38.9% ($\pm 1.09\%$) tree canopy on public and private land. Other land cover was estimated as follows:

- 37.67% $\pm 1.08\%$ impervious surface
- 2.80% $\pm 0.37\%$ bare soil
- 19.51% $\pm 0.89\%$ grass/low-lying vegetation
- 1.15% $\pm 0.24\%$ open water

FIGURE 2: LAND COVER CLASSIFICATION IN SANTA CRUZ



³ i-Tree *Canopy* (v7.0) <https://canopy.itreetools.org/> using 2020 Landsat / Copernicus, Maxar Technologies, U.S. Geological Survey, USDA Farm Service Agency and 2,000 points of reference.

The City of Santa Cruz Urban Tree Canopy report (2016) estimated canopy and provides a baseline canopy cover of 38.2%, indicating that overall canopy cover has not changed significantly over the past four years.

Santa Cruz's tree canopy (public and private trees) are providing \$1.5 million \pm \$41,823 in annual benefits (i-Tree *Canopy*, 2020), including the removal of 107.0 \pm 3.0 tons of air pollutants (826,552 \pm 23,184), reducing carbon by 4,260 \pm 120 tons (363,695 \pm 20,201), and reducing 3,306.5 \pm 91.8 million gallons of stormwater runoff (\$300,815 \pm \$8,438) (Table 5).

TABLE 5: ANNUAL ENVIRONMENTAL BENEFITS FROM SANTA CRUZ'S URBAN FOREST

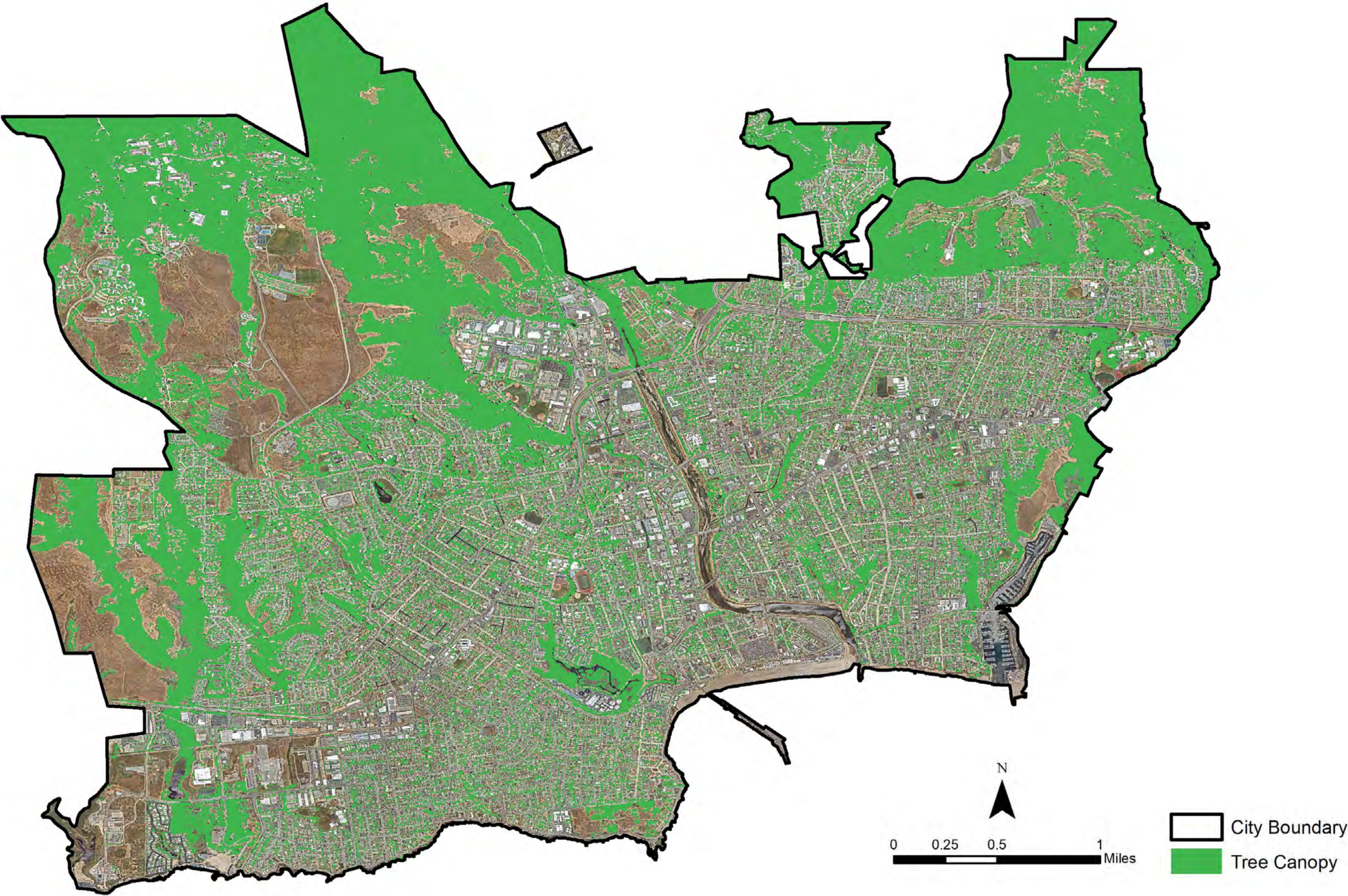
Environmental Benefits from Santa Cruz's Urban Forest				
Air Quality Benefit				
	Tons	Standard Deviation (Tons)	Value (\$)	Standard Deviation (\$)
CO	2.2	0.06	2,927	82
NO ₂	3.39	0.1	1,622	45
ozone	73.82	2.07	320,752	8,997
PM _{2.5}	2.29	0.06	355,587	9,974
PM _{2.5-10}	23.19	0.65	145,345	4,077
SO ₂	2.11	0.06	319	9
Total	107.00	3.00	826,552	23,184
Carbon Benefit				
	Tons	Standard Deviation (Tons)	Value (\$)	Standard Deviation (\$)
CO ₂ sequestered	4,260	120	363,695	10,201
Stormwater Benefit				
	Million Gallons	Standard Deviation (Million Gallons)	Value (\$)	Standard Deviation (\$)
Reduced runoff	33.66	.	300,815	8,438
Evaporated	176.08	4.94	.	.
Intercepted	177	4.96	.	.
Transpired	293.99	8.25	.	.
Potential evaporation	1,414.17	39.67	.	.
Potential transpiration	1,211.58	33.98	.	.
Total	3,306.48	91.80	300,815	8,438

In addition to this subset of quantifiable annual benefits, trees in Santa Cruz on both public and private property have stored 107.1 metric tons (\pm 3.00 MT) of carbon in woody and foliar biomass to date, valued at \$9.1 million (\pm \$256,193)⁴.

⁴ Carbon dioxide (CO₂) storage is a total biomass amount of 21.940 kT/mi² valued at \$23,256.92.



MAP 1: TREE CANOPY COVER IN SANTA CRUZ





Street Tree Resource

The street tree resource is the collection of community trees planted in the public rights-of-way along the streets in Santa Cruz. The street tree resource, comprising 9,742 trees, is a mixture of native and non-native species. Street trees enhance aesthetics and provide numerous environmental and socioeconomic benefits that contribute to the quality of life and sustainability of the community (Santa Cruz Street Tree Mapbook, 2020).

STRUCTURE AND COMPOSITION

A structural analysis is the first step toward understanding the benefits provided by trees as well as their management needs. Considering species composition, diversity, age distribution, condition, canopy cover, and replacement value, the following information characterizes Santa Cruz’s street tree resource in 2020:

- 9,742 individual trees representing 277 unique species
- London plane tree (*Platanus X hispanica*, 6.2%) is the most common species, followed by crape myrtle (*Lagerstroemia indica*, 5.7%) and coast redwood (*Sequoia sempervirens*, 5.1%)
- 50.9% of trees are less than 8-inches in diameter (DBH) and 13.4% of trees are larger than 24-inches in diameter, indicating an almost ideal age distribution
- 57.2% are in good or better condition

⁵i-Tree *Eco* (itreetools.org)

Fold: Canary Island date palm

Right: Kwanzan cherry blossoms

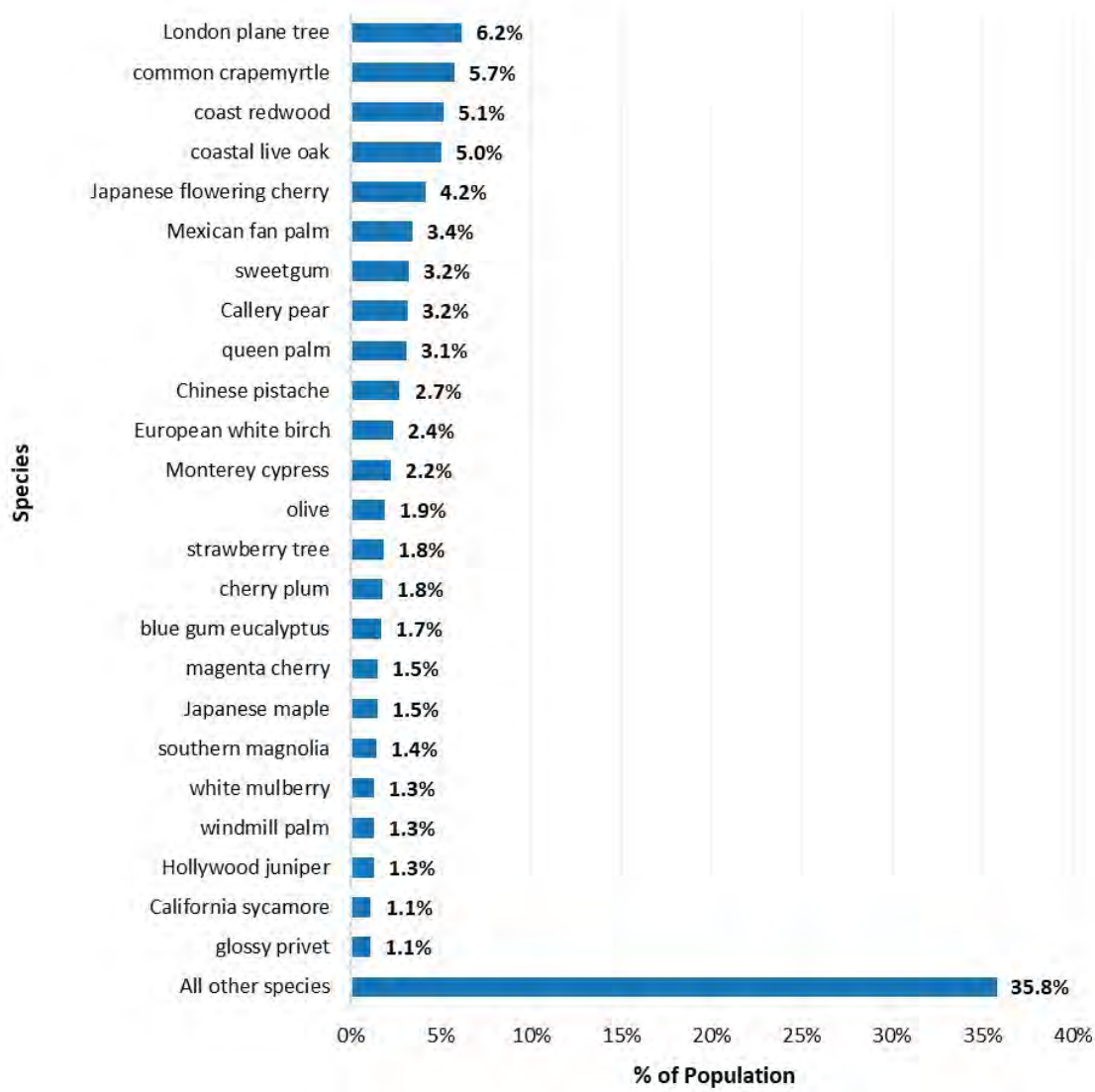
- Street trees provide an estimated 361.3 acres of tree canopy cover, 4.3% of total land area⁵
- Replacement of Santa Cruz’s 9,742 street trees with trees of equivalent size, species, and condition, would cost nearly \$38.6 million⁵
- To date, street trees have stored 4,946 tons of carbon (CO₂) in woody and foliar biomass, valued at \$843,540⁵

SPECIES DIVERSITY

Maintaining species diversity in an urban forest is essential. Dominance of any single species or genus can have detrimental consequences in the event of storms, drought, disease, pests, or other stressors that can severely affect a public tree resource and the flow of benefits and costs over time. The most abundant species in Santa Cruz’s street tree resource are *Platanus X hispanica* (London plane tree, 6.2%), *Lagerstroemia indica* (crape myrtle, 5.7%), and *Sequoia sempervirens* (coast redwood, 5.1%). The City of Santa Cruz is able to increase species diversity and strive for less than 5% of any species in the overall street tree resource.



FIGURE 3: MOST PREVALENT STREET TREE SPECIES IN SANTA CRUZ



RELATIVE AGE DISTRIBUTION

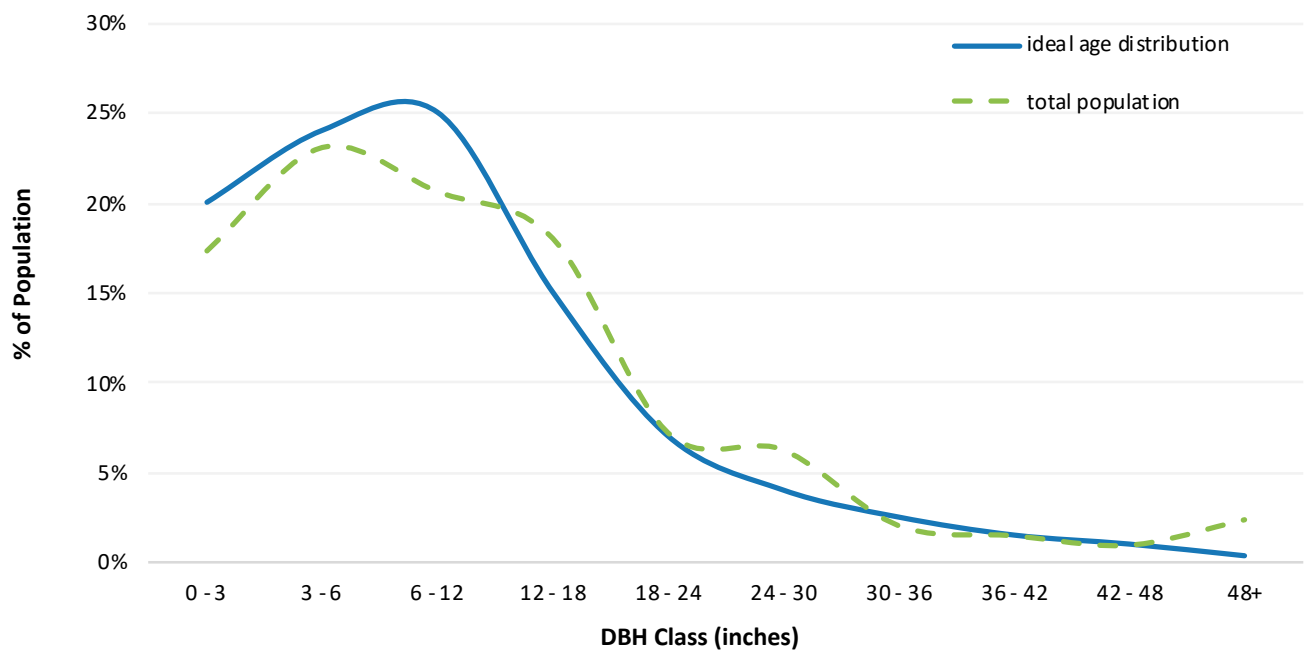
The relative age distribution can be approximated by considering the DBH range of the overall inventory. Trees with smaller diameters tend to be younger. Palms do not increase in diameter over time, so they are not considered in this analysis. In palms, height more accurately correlates to age and mature height varies among palm species.

The relative age distribution of the urban forest is a key indicator and driver of maintenance needs (Richards, 1982-83). Although, it is important to note that in many regions of the world, urban trees larger than 24 inches are

mature and, in some cases, over-mature and beginning to senesce. However, on the central and northern California coastline, native species, including coast redwood (*Sequoia sempervirens*), Monterey cypress (*Cupressus macrocarpa*), and coastal live oak (*Quercus agrifolia*) commonly exceed 48 inches in diameter and a 24-inch diameter tree may still be in a phase of active growth.

The relative age distribution of Santa Cruz's street tree resource (excluding palms) reveals an almost ideal age distribution with 50.8% of trees 8 inches in diameter or less and 13.4% of trees larger than 24 inches diameter (Figure 4).

FIGURE 4: RELATIVE AGE DISTRIBUTION OF SANTA CRUZ STREET TREES



In general, trees greater than 24 inches in diameter require more regular inspections and routine maintenance as they mature. Santa Cruz's street tree inventory has 1,168 mature trees (13.4%), 199 of which are City maintained. Managers can gain a better understanding of the specific risks that individual mature trees pose with regular inspection and risk assessment.

Trees between 6 and 18 inches in diameter are generally established and are a mixture of young, large- and medium-stature tree species and mature small-stature species. This age group is a positive indicator for future benefits from the street trees since large shade trees typically provide more shade, pollutant uptake, carbon sequestration, and rainfall interception than small trees. The 3,365 trees between 6 and 18 inches in diameter represent 38.7% of the street tree population. In total, 607 are City maintained street trees.

Trees below 6 inches in diameter indicate young trees and new tree plantings. Of the street trees, 5,033 trees are below 6 inches and represent 40.5% of the population (554 trees are City-maintained). This figure reflects tree planting over the last two decades from both City projects and conditions of approval for development projects.

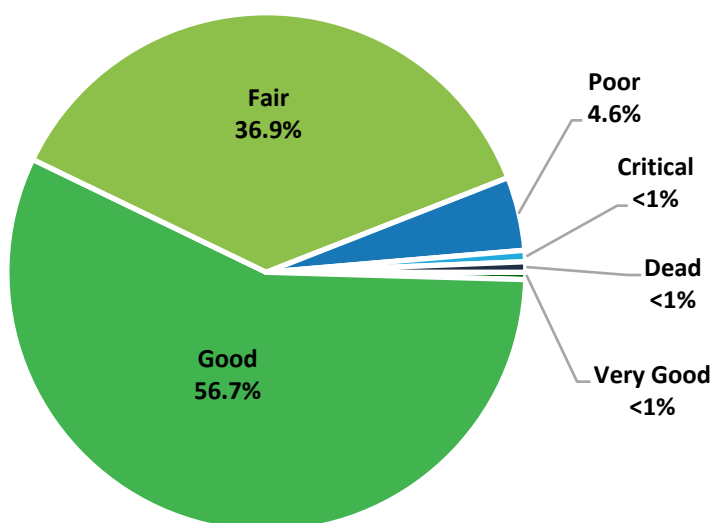
CONDITION

Tree condition is an indication of tree health, which can be measured by how well trees are managed and how well they are performing in each site-specific environment (e.g., street, median, parking lot, etc.). Condition ratings can help managers anticipate maintenance and funding needs. In addition, tree condition is an

important factor for the calculation of public tree resource benefits. A condition rating of good assumes that a tree has no major structural problems, no significant mechanical damage, and may have only minor aesthetic, insect, disease, or structural problems, and is in good health. When trees are performing at their peak, as those rated as good or better, the benefits they provide are maximized.

The majority of community trees (57.2%) in Santa Cruz are in good or better condition, with 5.9% of trees in poor or worse condition. Less than 1% of community trees are dead or dying (Figure 5).

FIGURE 5: CONDITION OF STREET TREES IN SANTA CRUZA



STOCKING LEVEL

Stocking level is an indication of how many planting sites contain trees. Considering that there are 12,350 total sites in the street tree inventory, including 9,742 existing trees and 2,608 available sites, the stocking level for the street tree resource is currently 78.9%.

BENEFITS

The benefits provided by the street tree resource are dependent upon the species, age (size), and condition of the tree population. Trees are the one component of urban infrastructure that has the potential to increase in value over time and with proper care. As tree canopy cover increases, so do the benefits afforded by leaf area.

Annually, Santa Cruz's 9,742 street trees provide cumulative environmental benefits to the community at an average value of \$4.53 per tree, for a total value of \$44,177. These annual environmental benefits include:

- \$5,435 in intercepted stormwater (608,263 gallons), an average benefit of \$0.56 per tree
- \$20,729 in air quality improvements (2.4 ton of particulates removed), an average of \$2.13 per tree
- \$18,013 in sequestered atmospheric carbon (105.6 tons), an average of \$1.85 per tree

It should be noted that these quantified benefits are only a fraction of the overall benefits provided by the street tree inventory. Ongoing research continues to identify and demonstrate relationships between tree canopy and environmental and human health. i-Tree *Eco* is only able to quantify those benefits for

air quality, carbon, and stormwater that can be accurately measured and related to known costs. Some benefits that can be calculated by i-Tree *Eco* could not be included in the analysis such as reductions in energy use (electricity and natural gas) through shading and climate effects. Furthermore, many benefits are intangible and/or difficult to quantify such as increases in property values and impacts on psychological and physical health, crime, and violence. Empirical evidence of these benefits does exist (Wolf, 2007; Kaplan and Kaplan, 1989; Ulrich, 1986), but there is limited knowledge about the physical processes at work and the complex nature of interactions make quantification imprecise. Tree growth and mortality rates are highly variable. A true and full accounting of benefits and investments must consider variability among sites (e.g., tree species, growing conditions, maintenance practices) throughout the City, as well as variability in tree growth. In other words, trees are worth far more than what one can ever quantify!

Street Tree Maintenance Needs

Santa Cruz's street tree resource includes 9,742 trees, 2,419 planting sites, and 189 stumps. The tree inventory identified primary maintenance needs (pruning, removal, and stump grinding) where applicable. Table 6 summarizes maintenance needs as well as responsibility (e.g., city-maintained (CITY) or adjacent-property-owner-maintained (PO). Overall, the majority of street trees require routine pruning. Street trees maintained by adjacent property owners require a higher percentage of priority removals and priority pruning (13.8% and 8.1% of primary maintenance, respectively) (Figures 6 and 7).

PRIORITY 1 REMOVAL

Forty six (46) street trees require Priority 1 removal (4 CITY: 42 PO). Trees categorized as Priority 1 removals have defects that cannot be cost-effectively or practically treated. The majority of the trees in this category has a high percentage of dead crown and pose an elevated risk of failure. This category also includes trees that are a potential danger to persons or property and that may cause a potential liability. Large dead and dying trees that have high liability risks are also included in this category.

PRIORITY 2 REMOVAL

One hundred ten (110) street trees require Priority 2 removal (12 CITY: 91 PO). Like removals designated as Priority 1, Priority 2 removals should be removed as soon as possible, but they do not pose risks as significant as the Priority 1 trees.

PRIORITY 3 REMOVAL

One hundred fifty four (154) street trees are recommended for Priority 3 removal (7 CITY: 147 PO). Trees with this designation should also be removed but have a lesser prioritization compared to the other removal categories and pose minimal liability to persons or property.

TABLE 6: SUMMARY OF STREET TREE MAINTENANCE NEEDS

Maintenance Task	Diameter Class (inches)	Priority Removal			Priority Prune		Structural Prune	Routine Prune	Stump Grind/ Removal	Plant	Total
		Priority 1	Priority 2	Priority 3	Priority 1	Priority 2					
City-Maintained	0 - 3	1	4	1	0	0	1	276	3	104	390
	4 - 6	0	3	0	0	4	0	283	0		290
	7 - 12	0	0	1	0	5	0	357	1		364
	13 - 18	0	0	5	1	1	0	252	3		262
	19 - 24	0	3	0	0	5	0	130	5		143
	25 - 30	2	1	0	1	2	0	71	0		77
	31 - 36	0	0	0	0	2	0	27	0		29
	37 - 42	1	0	0	0	0	0	20	1		22
	43 +	0	1	0	3	4	0	43	0		51
Activity Total(s)		4	12	7	5	23	1	1,459	13	104	1,628
Adjacent Property Owner-Maintained	0 - 3	9	12	33	0	0	12	1236	16	2,315	3,633
	4 - 6	9	12	30	7	4	1	1775	47		1,885
	7 - 12	16	20	47	23	49	0	2023	46		2,224
	13 - 18	4	19	16	17	31	0	1226	22		1,335
	19 - 24	1	12	10	21	14	0	585	19		662
	25 - 30	1	6	8	11	7	0	375	17		425
	31 - 36	1	3	3	13	5	0	146	3		174
	37 - 42	0	2	0	3	9	0	113	3		130
	43 +	1	5	0	18	14	0	213	3		254
Activity Total(s)		42	91	147	113	133	13	7,692	176	2,315	10,722
Overall Total(s)		46	103	154	118	156	14	9,151	189	2,419	12,350

FIGURE 6: CITY MAINTAINED STREET TREE PRIORITY MAINTENANCE

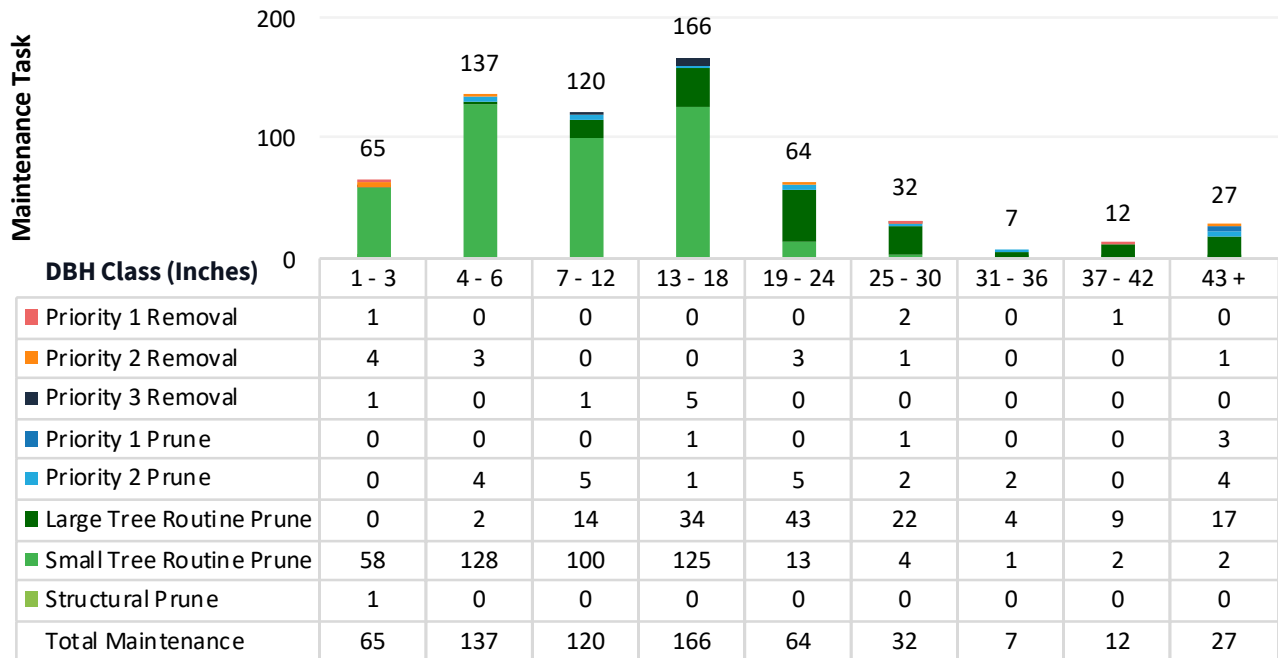
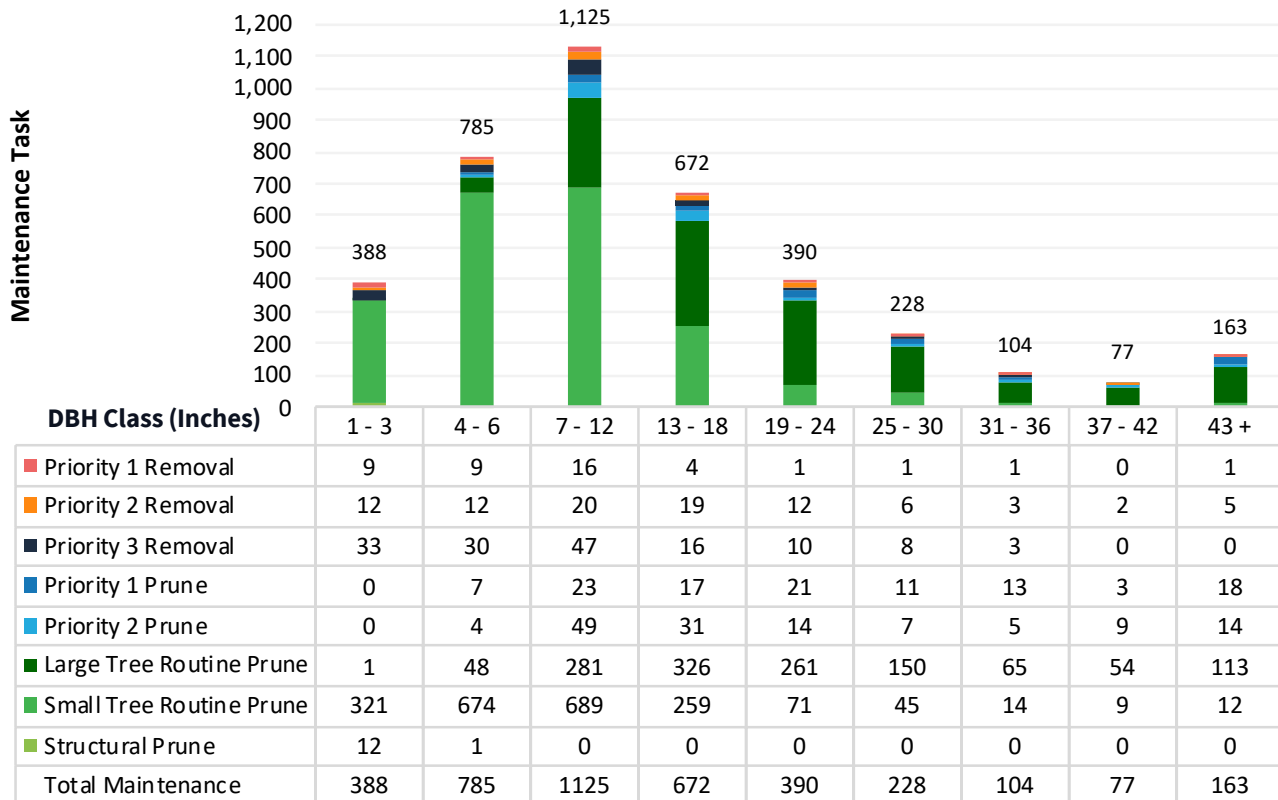


FIGURE 7: ADJACENT PROPERTY OWNER MAINTAINED STREET TREE PRIORITY MAINTENANCE



PRIORITY 1 PRUNE

One hundred eighteen (118) street trees require Priority 1 pruning (5 CITY: 113 PO). Priority 1 pruning generally refers to trees recommended for pruning to remove hazardous deadwood, hangers, or broken branches. These trees have broken or hanging limbs, hazardous deadwood, and dead, dying, or diseased limbs or leaders greater than 4 inches in diameter.

PRIORITY 2 PRUNE

One hundred forty nine (149) street trees were recommended for a Priority 2 prune (23 CITY: 133 PO). These trees need pruning to remove hazardous deadwood limbs greater than two, but less than four inches in diameter.

LARGE TREE ROUTINE PRUNE

One thousand four hundred forty four (1,444) trees are recommended for large-tree routine prune (145 CITY: 1,299 PO). Some trees with this priority maintenance level are in poor or critical condition. Trees with the lower condition ratings should be prioritized, because the condition of these trees might be improved through prompt response. For example, a tree in poor condition may require some management of mistletoe. If the mistletoe is removed, the condition of the tree may be improved with relief from this parasitic organism.

SMALL TREE ROUTINE PRUNE

Two thousand five hundred twenty seven (2,527) trees are recommended for small-tree routine prune (433 CITY: 2,094 PO). Small-tree care/pruning does not require many tools and can be completed in a relatively short amount of time, often from the ground.

STRUCTURAL PRUNE

Fourteen (14) street trees require a structural prune (1 CITY: 13 PO). Training, defined as the selective pruning of small branches to influence the future shape and structure of a young tree. Training is important for young trees, as minor pruning cuts can improve the overall structure of a tree and can often reduce more significant maintenance needs as the tree matures.

STUMP GRINDING

One hundred eighty-nine (189) otherwise vacant tree sites require stump grinding (13 CITY: 176 PO). Once the stumps are removed, these sites should be confirmed as available for tree planting.

“The road and sidewalk layout throughout the City is not conducive to tree growth.”

**Parks and
Recreation Partner,
City of Santa Cruz**

Street Tree Program



The Urban Forestry Office within the Department of Parks and Recreation has responsibility for the administration of the street tree program. Currently, the Urban Forestry Office employs one full-time Urban Forester, one full-time Parks Maintenance Worker, and one part-time, temporary staff member (1,000 hrs./year) as funding allows.

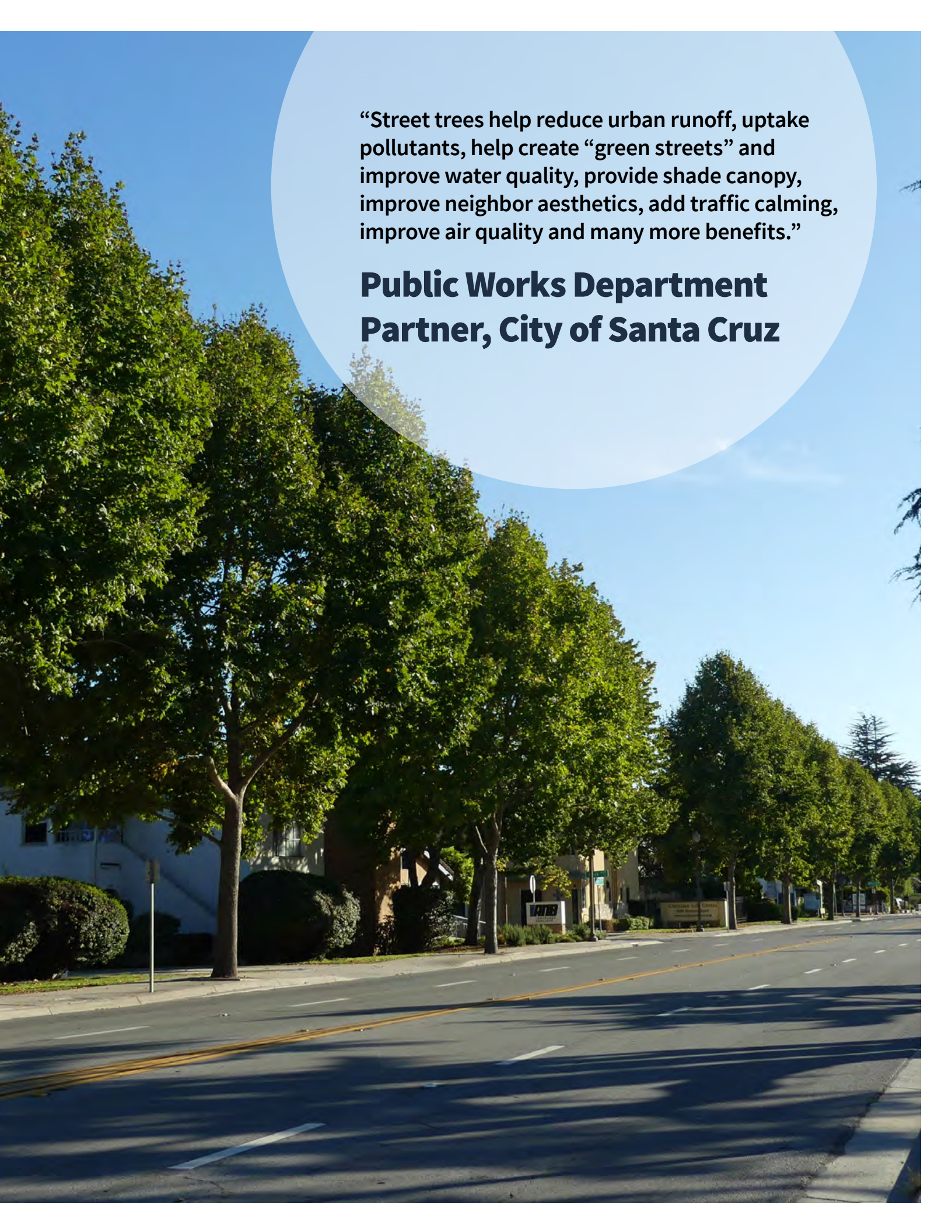
Prior to 2004, the City employed 5 full-time staff that focused on tree-related work: one forester, one assistant arborist, one administrative assistant, and a two-person tree crew. After 2004 administrative staff, the assistant arborist, and the tree crew were dissolved to the current staffing levels and funding was allotted for contractual tree maintenance. Intermittent furloughs and staff reductions in other departments often result in an increase in collateral work for the Urban Forestry Office, further impeding staff's ability to keep up with permitting, plan review, code enforcement, public education and outreach, grant administration, and inventory management. In the future, the Department is hoping to focus more of the Urban Foresters time and energy to forestry management and canopy enhancement.

Left: Mission Street

Right: London plane trees on Mission Street

photo credits Debbie Bulger and Richard Stover





“Street trees help reduce urban runoff, uptake pollutants, help create “green streets” and improve water quality, provide shade canopy, improve neighbor aesthetics, add traffic calming, improve air quality and many more benefits.”

**Public Works Department
Partner, City of Santa Cruz**

Ideally, the Urban Forestry Office would employ two full-time Parks Maintenance Workers (or a combination of full-time and temporary staff), one full-time Administrator, one Assistant Arborist, and an Urban Forester in order to reallocate duties to better manage the current administrative and outreach workload as well as advance in permitting and cost recovery. The Urban Forestry Office provides the following services:

- Maintaining community trees along a subset of streets, in medians, and chokers/bump-outs
- Assisting private property owners with the maintenance of rights-of-way trees adjacent to private property along specific areas of the downtown surrounding Pacific Avenue, and arterials such as the Mission Street Caltrans corridor
- Overseeing the maintenance for community trees managed by other City Departments and Offices including trees in parks, at City facilities, and street trees adjacent to facilities and parking lots
- Granting permits for Heritage Tree and Street Tree Ordinances
- Tree planting and establishment
- Enforcing City Code relating to street trees
 - Informing private property owners of tree maintenance needs
 - Overseeing the Heritage Tree Ordinance
- Responding to emergencies (coordination, clearing the rights-of-way of tree debris)
- Seeking solutions to retain street trees when conflicts arise
- Planning and review for internal and development projects
- Inspecting sidewalks for root damage
- Contract monitoring for street tree maintenance (pruning, removal, stump grinding)
- Maintaining Tree City USA status
- Organizing the annual Arbor Day celebration
- Conducting community outreach and street tree giveaways
- Managing the tree inventory and permit data
- Coordinating with the Climate Action Program on common interests and projects
- Performing non-street tree related duties:
 - Enforcing Code related to private trees
 - i. Heritage Tree Ordinance
 - Administering the Heritage Tree Grant funds to assist property owners in the maintenance of private trees
 - Providing horticultural technical support
 - Stormwater reporting and management
 - Collaborating with Public Works in vegetation management of the San Lorenzo River corridor north of Hwy 1
 - Assisting with regulatory permits for fish and wildlife in riparian areas
 - Assisting with endangered species and biological consulting

- Conducting fire suppression and vegetation management

The Urban Forestry Office's responsibilities extend to the overall urban forest, including trees in parks, streets, and city properties and facilities. Other departments and teams share responsibility for maintaining trees in specific locations, including the departments of Libraries and Public Works. Approximately 20% of staff time is dedicated to the maintenance of street trees. Most tree maintenance, including pruning and tree removal, is provided by professional tree contractors. Utility providers are responsible for tree maintenance in utility corridors (e.g. gas lines and overhead power lines). In residential and business areas, trees in the rights-of-way and adjacent to private property are maintained by the adjacent property owners with ordinance oversight by the Urban Forestry Office.

Currently, the street tree resource includes 9,742 trees. The city provides maintenance for 1,511 street trees (15.5%) and adjacent property owners are responsible for maintaining 8,231 street trees (84.5). The Urban Forester maintains authority for all street trees, including code enforcement and approval of permits for planting, pruning, root pruning or design modification for sidewalk repair, and tree removal.

The Urban Forestry Office is led by an Urban Forester and supervised by the Superintendent of Parks, both of whom are ISA certified arborists. Because most tree maintenance work is contracted, the City does not have a need for aerial lifts, bucket trucks, chippers, etc. Chainsaws are only used by trained personnel and all work is done from the ground with chainsaws, pole saws, and

pruners. Any equipment the Urban Forestry Office uses is owned by the City and shared between Departments. Training on equipment is performed in-house by supervisors or by the distributor. Documenting safety tailgates and trainings is done by supervisors under the ultimate oversight of the City's Risk Management team. Staff are expected to inspect all equipment and vehicles before and after use. In addition, a Department mechanic ensures equipment is safe for use.

TREE PRUNING

In addition to the City, numerous parties are responsible for tree care, including private property owners, the state, and utility providers (electric, cable, phone, etc.). As a result, street trees are not currently maintained in a consistent manner nor on a regular cycle.

City-maintained street trees (currently 1,511 trees), including trees within medians, chokers, and in the public rights-of-way along designated arterials and the downtown area, are maintained under professional tree care contracts. Most pruning on city-maintained street trees is currently reactive, with the exception of trees on Pacific Avenue and side streets downtown (389) and on Mission St., which are pruned every one to two years. A parks maintenance worker supplements contract pruning in medians. According to Municipal Code, contractors must be licensed by the state (CA C27 and D49, California Code of Regulations), but do not have to be certified arborists. While most pruning conducted by contractors meets the City's standards (as laid out in the Heritage Tree Ordinance), some trees do not receive adequate care. The Heritage Tree Ordinance allows for up to 25% of the canopy to be pruned without a

permit. Depending upon the age, condition, and species, the removal of 25% of living canopy can substantially impact tree growth.

Currently, the adjacent property owner is responsible for the maintenance, including pruning, for the majority of community street trees (8,231). At one point, the City maintained all street trees in Santa Cruz. The shift in rights-of-way tree maintenance to adjacent property owners (in 1985) has been to the detriment of the street tree resource. Resident responsibilities are clearly laid out in the Municipal Code and call for residents to only hire licensed tree care companies and follow standards for tree maintenance. Despite this, many residents are not aware of this responsibility and Municipal Code standards are not always followed. Some property owners prioritize proactive maintenance and hire licensed and certified arborists while others hire unaccredited parties, attempt tree maintenance themselves, or defer maintenance. The Urban Forestry Office places an emphasis on education and outreach to property owners so they better understand tree benefits and the value of the urban forest. In cases where pruning severely and negatively

affects street trees, the Urban Forester may cite the property owner for not using a licensed vendor. Citations are often complaint driven and largely dependent upon the neighborhood.

The Municipal Code specifies requirements for visibility, clearance, and sidewalk condition. Residents can submit service requests to the Public Works Department. If street trees violate requirements, the Public Works Department then collaborates with the Urban Forester to notify property owners of their responsibilities. The Urban Forester may post letters that indicate any Municipal Code violations and supports notifications sent by Public Works.

Pacific Gas & Electric (PG&E) manages trees located under utility lines and AT&T maintains trees under phone lines. Trees with overhead power lines should be directionally pruned by trained and authorized line clearance personnel only to provide clearance and/or reduce height. Tree species that regularly interfere with utility lines are subject to removal and replacement and the City coordinates with the utility provider for mitigation on site or by paying an in lieu fee to fund replanting elsewhere.



EMPHASIZING THE BENEFITS OF TREE CANOPY ON BUSINESS SUCCESS

Santa Cruz's downtown is a business district, but it also serves as a gathering place for residents and tourists to enjoy community events, performances, and dining. Those interested in community art, fitness, or games are also drawn to the downtown area. The many local and unique retail stores also draw consumers (Downtown Association of Santa Cruz, 2020). In all, downtown Santa Cruz is a social and economic hub for the community.

Local businesses have expressed concerns over trees blocking views of signage. As a result, the City has some planning recommendations to prevent conflicts between signage and street trees (Eastside Business Improvement Plan, 1996; Downtown Plan, 2017). The City follows guidelines for species with compatible growth forms in these areas, specifically trees with high or narrow canopies. The City also gives special consideration to the Downtown Association, proactively pruning street trees in the downtown area to raise their canopies for increased sign visibility.

From a design perspective, trees with a narrow habit or with open and airy canopies and mature heights that are higher than business signs are preferred. Using sign designs that incorporate colors that contrast with the foliage as well as monument signs (i.e., ground signs) that are visible below the canopy. Traffic calming devices reduce speed and allow more time for people to notice the signage (Wolf, 2005).

Promoting trees in shopping areas is important, as there is growing evidence that trees are good for business. Visually, shoppers prefer locations with trees, but trees also influence shopper perceptions and behaviors. Shopping areas can stimulate stress and frustration in consumers when locating a product is difficult or overcrowding and time constraints occur. In these situations, trees can help decrease stress levels and restore attention (Joye et al. 2010). The frequency, duration, and willingness of consumers to travel a larger distance are all connected to the presence of trees in the retail area (Wolf, 2009). Consumers tend to spend more time and money on goods, an average of 11% more in landscaped areas (Wolf, 1998). In all, there is a need for future conversations addressing any misconceptions of street trees on business success and adapting signage to allow for the promotion of street trees in business districts.



Left: California Street

Right: Southern magnolia

Tree Permitting

The Urban Forestry Office administers permits for the following:

- Tree planting in rights-of-ways
- Tree removal, including heritage trees on private property
- Tree pruning, greater than the percentage of canopy indicated in the Municipal Code, including heritage trees on private property

Permits are subject to the criteria stated in Municipal Code 13.30 and in the approved Resolutions to Municipal Code 9.56 Preservation of Heritage Trees and Heritage Shrubs (NS-23,710). All trees that meet the Heritage Tree or Street Tree requirements, whether they are on public or private land, are subject to the Ordinances.

Approximately 90% of tree permit applications are approved, but the turnaround time varies depending on the type of permit. Street tree applications are typically processed within 2-3 weeks and Heritage tree permits within 3-4 weeks. Heritage trees within the shoreline protection overlay require Coastal Permits which are processed by the Planning Department and are typically approved within 4-6 months. Processing time may vary due to permit volume.

Tree Planting

The Urban Forestry Office coordinates with community volunteers to plant new and replacement street trees. The community advocates for tree lined streets and plays an active role in tree-planting events. Individuals and neighborhoods groups can contact the Urban Forester or the Parks and Recreation Department for a tree planting permit or to request street tree giveaways and neighborhood planting events. The majority of city-maintained trees are planted during community events with volunteers and city staff. On occasion, the city will contract tree planting.

Once a permit has been obtained, the City delivers the free street trees and marks the curb to identify where the trees should be planting. The Urban Forester provides expertise and educational documents on tree planting, including the Public Works Standard Planting Detail, but property owners are responsible for planting and caring for the trees. The City follows American Nursery Standards (ANSI Z60.1) for new tree plantings. On average, the City plants 250-300 trees annually through community partnership each year.

Since 2001, the City of Santa Cruz maintains an Approved Street Tree Planting List for trees planting along city sidewalks. The list is periodically reviewed and updated to reflect

If a jacaranda (*Jacaranda mimosifolia*) were planted as a street tree and lived for 20 years, it would provide numerous environmental benefits including sequestering 2,064 pounds of CO₂, preventing 13,169 gallons of rainfall runoff, and intercepting 9 pounds of air pollutants.

from i-Tree Design

evolving information on species performance, pests, and climate adaptation. The Approved Street Tree Planting List does not apply to medians or mitigation trees on private property. The Urban Forester maintains the authority to specify or approve species not on the Approved Street Tree Planting List with consideration for the umbrella policies provided in the General Plan and area plans.

The Urban Forester works to provide residents with their preferred species of tree. Occasionally, species selection is influenced by the planting palette for a specific area (see Area Plans section). Residents can request certain species that are not included in the Area Plan or Approved Street Tree List, but they must be approved by the Urban Forester. Species availability is also dependent upon current nursery stock. Local nurseries stock an assortment of species, but on occasion, some species of oak are not available. Other species, like paperbark trees *Melaleuca* spp.), perform well in Santa Cruz, but they are hard to source and therefore are not widely planted.

Tree planting is funded through the Tree Trust Fund, a City Fund generated through private donations, code enforcement revenue, and in lieu fees associated with tree removal when on site mitigation planting is not practical. In recent years, supplemental funding has allowed for a temporary increase in tree planting. Between 2018 and 2020, 500 additional trees were planted as a result of grant funding for canopy trees along streets, in medians, and parks. Tree planting also occurs annually in celebration of Arbor Day.

RIGHT TREE RIGHT PLACE

The practice of installing the optimal species for a particular planting site is known as **Right Tree Right Place**. This planning philosophy considers the effects of trees as they grow on existing and planned landscapes, utilities, and other infrastructure. Factors to consider include planter size, soil characteristics, water needs, as well as the intended role and characteristics of the species. In many instances, conflicts and premature removal of trees can be avoided by considering the long-term consequences of planting a particular tree species in a particular place. Santa Cruz has been successfully practicing “Right Tree Right Place” for over 20 years. Large shade trees are planted where space allows and small-statured ornamentals are installed in more constrained sites.

Small statured palms and trees are recommended for use near and under power lines (PG&E, n.d.). Urban forest managers avoid and discourage the planting of palms in areas where they may conflict with power transmission lines. Some species of palm can reach substantial heights and if planted under power lines, must be removed because they cannot be directionally pruned to avoid contact. Palms are adapted to withstand high wind events, but the fronds are commonly bent toward or carried in the direction of the wind. If power lines are in their line of movement, problems can occur upon contact. Palms are called for in area plans along the beach frontage and on Morrissey Blvd. In other areas many Santa Cruz residents prefer shade trees over palms.

There are a number of trees in the inventory that were planted prior to the adoption of Right Tree Right Place policies, including several large stature species planted in spaces that are too small, resulting in infrastructure conflicts (e.g., sidewalks, drainage, and utilities) or visibility problems. The City has identified several key species in Santa Cruz that regularly conflict with infrastructure and therefore need large planting spaces such as redwoods (*Sequoia sempervirens*) and eucalyptus (*Eucalyptus* spp.). In some cases, repurposing of streets and bike lane improvements have reduced planting space exacerbating this problem. In other instances, unpermitted planting and replacement of street trees has resulted in inappropriate placement.

The City's Downtown Plan provides examples of species that are known to conflict with sidewalks (e.g., Privet or *Ligustrum*) and the City avoids planting ash (*Fraxinus* spp.) and sweetgum (*Liquidambar* spp.) for this reason. These species, along with species that have been identified as poorly adapted (e.g., Victorian Box or *Pittosporum*), are avoided. Several of the Area Plans recommend the incorporation of native tree species, but the City recognizes that many native species lift and damage infrastructure. Therefore, coastal live oak (*Quercus agrifolia*) is the only native species widely planted as a street tree and other native species are incorporated into medians, wide street side rights-of-ways, or other public areas that have sufficient space.

The Urban Forestry Office collaborates with Public Works to find creative solutions and explore new technologies to incorporate street trees into more confined urban areas.

Irrigation

The City is responsible for watering city-maintained street trees, the majority of which do not have irrigation systems. The Parks and Recreation Department has placed an emphasis on planting more drought tolerant species. The City is responsible for watering new trees during establishment, which is more difficult in areas that lack existing irrigation. New street trees are watered with the City's shared water tanker (300-gallon tank). Overall, approximately 70% of median tree plantings are watered by hand. Due to time constraints, street trees planted with recent grant funding are watered by contractors. Other strategies such as water bags, mulching, and informal neighbor adoption are also utilized.

Residents are responsible for watering street trees adjacent to private property. This causes some concern about high water bills, which can become a disincentive to planting new street trees.

Santa Cruz receives around 31 inches of rainfall each year, mostly between November and March. In recent years, droughts have occurred more frequently and can sometimes be severe. As a response to previous droughts, water has been restricted. In dry years, supplemental water is needed to ensure tree health. Unlike turf and other vegetation, when trees are damaged or killed by drought, it can take 15 years or more to reestablish a new tree in addition to the lost benefits.

Right: Pacific Avenue



Tree Removal

A permit is required by ordinances 13.30 and 9.56 for the removal of a community street tree or the removal of a heritage tree on public or private property, including for emergency removals. The Urban Forester has the authority to cite property owners for the illegal removal of street trees or heritage trees. When a tree is removed without a permit, mitigation requirements are increased. Property owners must request a dead tree verification permit to ensure the tree being removed is in fact dead.

Heritage trees on public and private property are protected by the Heritage Tree Ordinance. Per Ordinance 13.30, street tree removal is warranted when the proposed action is necessary to protect the curb, gutter or sidewalk or to protect the public health and safety. Heritage tree removals are warranted when the tree has, or is likely to have, an adverse effect upon the structural integrity of a building, utility, or public or private right of way; the physical condition or health of the tree warrants removal; or a construction project design cannot be altered to accommodate existing heritage trees. Heritage tree removals require a permit and a notification of removal must be posted

to give citizens an opportunity to appeal the removal. Appeals are heard by the Parks and Recreation Commission or Planning Commission (for trees within the Coastal Zone). Decisions of the Commission may be appealed to the City Council. If trees are approved for removal, then the mitigation requirements must also be completed.

Although current mitigation requirements do not fully account for the loss of a tree, the relatively low fees help ensure that residents comply with the mitigation requirements. When trees cannot be replanted on site, mitigation fees are applied to the Santa Cruz Tree Trust Fund, which provides funding for tree planting on public property throughout the City.

Wood chips generated from the maintenance or removal of city-managed trees are used at dog parks and in parks and medians. Some supervisors purchase wood chips rather than using the generated wood chips. Woody material 15 inches in diameter and larger goes to the landfill. In some instances, redwoods are repurposed.

Left: Fence at Laurel Park play area

Right: Bridge to Parks Maintenance Yard at Harvey West Park



SOLAR ENERGY AND TREES

Promoting both trees and solar energy production can help communities advance in resource efficiency, yet in many cases trees and solar compete for the same space. Tree branches can shade roofs resulting in blocked light that would otherwise reach a rooftop solar array. This can lead to conflicts between neighbors and may result in tree removal or pruning.

Solar energy has been promoted and developed in Santa Cruz since the 1980s and is a leader in solar energy. In the past decade, Santa Cruz implemented the Solar One Project focused on promoting solar energy throughout the community. Recently, three solar parking lot canopies were constructed at the Santa Cruz Police Station, City Hall, and DeLaveaga Golf Course. The City estimates these solar arrays will substantially decrease pollution and emissions that result from traditional power sources and save over \$4 million in energy costs over its 25 year lifespan (City of Santa Cruz, n.d.d).

The City of Santa Cruz encourages solar initiatives and is expanding on them in future Climate Action Plans. Currently, solar is also promoted for individual customers in Santa Cruz, both residential and commercial, as part of the same Go Solar Santa Cruz initiative. There are occasional conflicts between trees and solar arrays in Santa Cruz and there is increasing concern that if existing trees are removed, their replacement will be more difficult due to the potential conflict. Currently Municipal Code Title 24 Zoning requires property owners "maintain a compatible relationship to and preserve solar

access of adjacent properties" and California Shade Act guidelines are followed. There is concern among Parks and Recreation staff that Santa Cruz may experience a reduction in tree canopy due to future solar energy infrastructure conflicts. Although current trees are protected by the Act and the City's Heritage Tree Ordinance, if trees are removed, the subsequent incorporation of solar infrastructure may prevent large canopy shade trees.

The City will continue to evaluate the potential for community solar opportunities. Community solar gardens are an alternative to small residential rooftop solar, where multiple parties own or lease a portion of an offsite solar system. The concept of shared solar, allows a greater number of people access to solar energy, due to limitations in owning suitable roof space (e.g. shading or poor orientation). In community solar models, those involved receive credits on their utility bills that correspond to the portion of the energy that is produced (Residential Consumer Guide to Community Solar, 2016). The solar array can be strategically implemented in a space that allows for maximum energy production as well as integration with the grid (Office of Energy Efficiency and Renewable Energy, n.d.).

As the amount of solar energy infrastructure increases, conflicts between solar and trees will continue to rise. Rather than a dotting of solar arrays spread throughout a community, shared solar allows for the aggregation of solar panels and has the unintended benefit of reducing solar and tree conflicts.

Emergency Response

The Santa Cruz Fire Department coordinates city-wide Emergency Operations Center (EOC) and provides protocols for emergency response. Staff from the Parks and Recreation Department attend meetings where multiple Departments assess damage and determine an appropriate response plan.

The City is responsible for clearing the rights-of-way after storm damage occurs. After hours on-call staff (made up of volunteer City maintenance staff) clear fallen branches or restrict public access until a contractor can complete the work. The City does not have any staging areas or debris storage areas, so during large storm events material may be piled on or near site with proper delineation for public safety for approximately one week before a contractor chips the material. When possible, tree debris is moved to an area that can be blocked off (e.g., parking spot), but in some cases when trees are privately owned, debris is piled on the private property adjacent to the damaged tree. In situations where a chainsaw and ground work cannot clear the debris, contractors are needed and their assistance is coordinated by the Urban Forester.

“No one knows exactly when or where the redwood entered the history of life on earth, though it is an ancient kind of tree and has come down to our world as an inheritance out of deep time.”

Richard Preston

WILDFIRE—WILDLAND URBAN INTERFACE

Vegetation management for fire hazards may also be part of emergency response. Less than 1% of street trees are in fire prone areas of Santa Cruz, the Urban Forester is involved with routine and emergency fire mitigation activities. If emergency removals are necessary or public safety concerns arise, utility providers, fire, police, public works officials, or the Urban Forester coordinate to remove the trees or otherwise mitigate the hazard.

Top: Brookwood Service Road in DeLaveaga Park

Bottom Left: Wood grain on a stump

Bottom Right: Sweetgum storm damage





SEA LEVEL RISE AND TREES IN SANTA CRUZ

A steady rise of sea levels has occurred through much of the last century but has recently been exacerbated with an increase of nearly 3 inches in the past 25 years (Lindsey, 2020). In the United States, this phenomenon has been seen most clearly along the eastern U.S. where freshwater wetland ecosystems have shifted to salt marshes. This phenomenon is not unique to the southern and mid-Atlantic coastal forests but is also occurring in other parts of the world (Drouin, 2016). Sea level is projected to increase up to 6 feet in the foreseeable future, which will likely have significant impacts on coastal cities such as Santa Cruz (Map 2⁶).

The trees that once dominated wetland areas that now have salt intrusion are stressed, dying, or dead depending on their salt tolerance level, the duration of exposure, and the concentration of salt. Initially, trees cease growing when exposed to salt water, but continued exposure leads to death in many species.

In Santa Cruz, the San Lorenzo River brings fresh water into the Pacific Ocean. The tidal influence and amount of saltwater present in the estuary is dynamic and dependent upon the river flow and weather events, but the impact of saltwater intrusion will not only impact these wetlands. The City's General Plan, Local Hazard Mitigation Plan, and Climate Adaptation Plan (2018) map FEMA flood zones and identify areas in Santa Cruz that are most vulnerable to saltwater intrusion. Sea level rise, erosion and coastal storm flooding are also projected in the Climate Adaptation Plan and

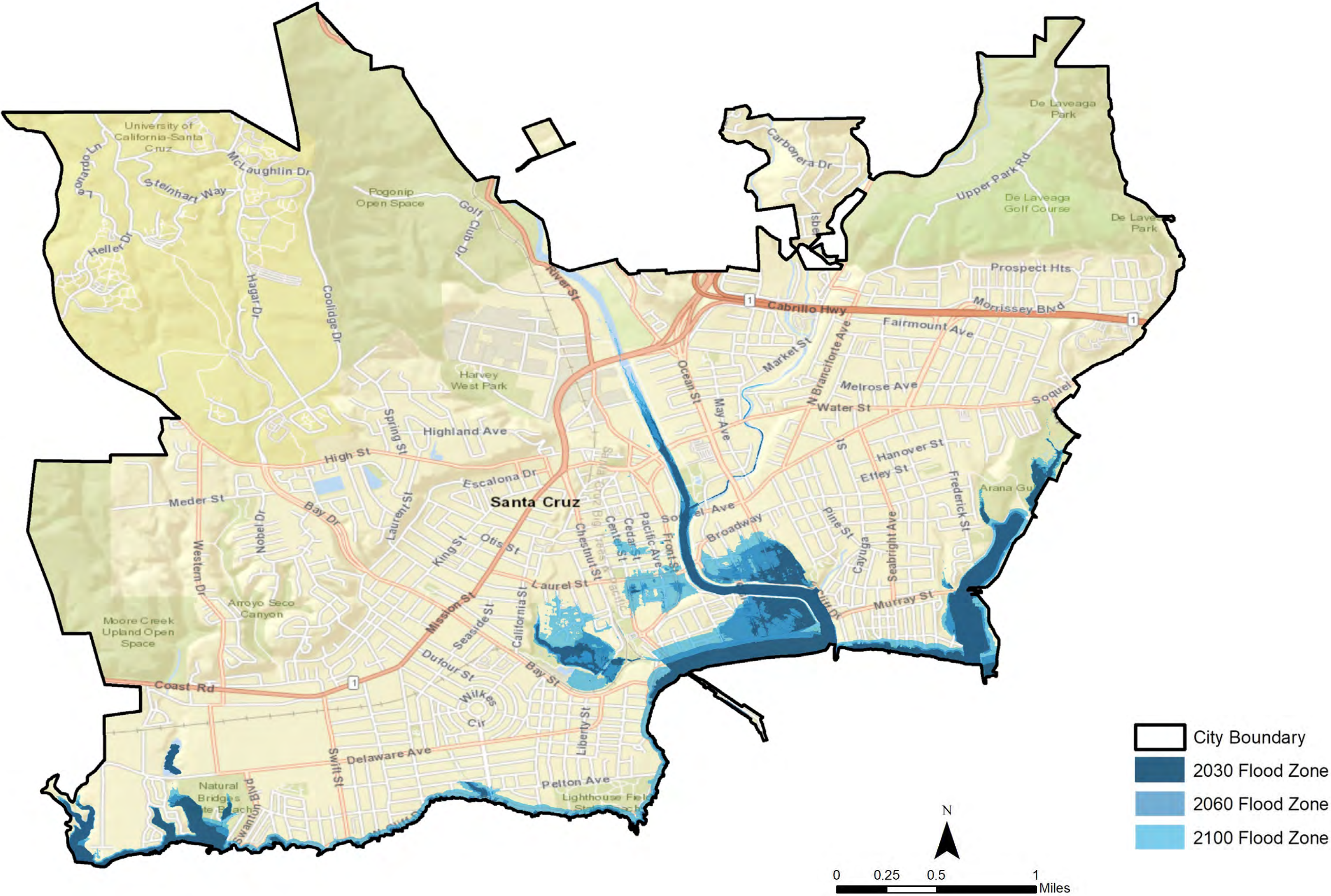
more current Resilient Coast Santa Cruz Initiative (2019-2020). Without intervention, Inundation is projected in low lying areas such as Beach Flatts and downtown Santa Cruz.

Although the City has not yet faced street tree mortality as a result of flooding, erosion or saltwater intrusion, the potential is there (City of Santa Cruz, 2012, 2018). Recognizing the threat of saltwater intrusion, the City is already working to incorporate more salt tolerant tree species into high risk areas. One of the neighborhoods that is at most risk of flooding is interested in planting fruit trees. The City is trying to find ways to provide this neighborhood with the trees they want while planning for mitigation in the case of salt damage. Here, they have installed stormwater pumps and large planter boxes. Sea level rise and stormwater surges are a real threat and the City is exploring ways to move forward with equitable solutions in policy and infrastructure planning and implementation.

Trees can be tested for salt tolerance using experimental trials where irrigation water is modified with different concentrations of salt. Although most of the species planted in Santa Cruz have not been tested for salt tolerance, silk tree, Deodar cedar, Japanese boxwood, juniper, olive, pinyon pine, hawthorn, Chinese tallow tree, and California fan palm were more tolerant when compared to other species (Wu et al. 2001). These species may be good choices for incorporation into high-risk areas of Santa Cruz.

⁶ Disclaimer: The data utilized for the Projected Coastal Climate Hazard zones were collected from various sources and are not to be construed as "legal description." This information is intended to be used for planning purposes only. Site-specific evaluations may be needed to confirm/verify information presented in these data. Inaccuracies may exist, and the City and Central Coast Wetlands Group (CCWG) imply no warranties or guarantees regarding any aspect or use of this information. Further, any user of these data assumes all responsibility for the use thereof, and further agrees to hold the City or CCWG harmless from and against any damage, loss, or liability arising from any use of this information.

MAP 2: PROJECTED SEA LEVEL RISE IN SANTA CRUZ





Community Engagement and Outreach

Starting as early as the 1970s, the urban forestry program in Santa Cruz has continually played a role in outreach and education. This long-standing relationship with residents and community partners is illustrated by the many volunteers who help during tree planting events and engage in outreach programs held by the Urban Forestry Office. Currently, the Urban Forestry Office and the Parks and Recreation Department are active at annual events and engage the community on many levels.

ANNUAL EVENTS

- Arbor Day events are centered around tree planting and education and the ceremonial reading of a mayoral proclamation. The annual Arbor Day event is often hosted in collaboration with Horticulture students attending Cabrillo College. Each year they plant 20 to 30 trees along streets, in natural areas, and parks. The City will host additional tree planting and educational events if other groups such as the Boy Scouts are interested in participating in an Arbor Day activity.
- Earth Day events are celebrated at a community festival to highlight the City’s greenbelt and tree programs. The Parks and Recreation Department booth contains informational handouts and seedling giveaways. The Urban Forester interacts with the community around the importance of caring for the urban forest. Topics such as planting the right tree in the right place, common pests, right way to trim a tree/

- proper pruning, the importance of hiring an arborist, and energy conservation are commonly covered.
- The Downtown Santa Cruz Significant Tree Walk is led by the Urban Forester. The walk highlights 25 significant trees in the downtown area, most of which are heritage trees on private property. The common name, scientific classification, fun facts about the tree, and history of the community are presented. Participation is always high and the community appreciates the walk.
- The Parks and Recreation Department celebrates July as Parks and Recreation month where they host free activities.

Santa Cruz has an engaged and active public that participates in tree planting events and activities to celebrate the urban forest. While most volunteers are students, residents and environmental nonprofits also participate in volunteer activities. Although there has not been a consistent nonprofit organization involved in the urban forest events.

OTHER ENGAGEMENT

The Parks and Recreation Department has a strong following and a well-curated media presence. The Parks and Recreation Department posts information on the Heritage Tree Grant Program⁷, neighborhood tree planting events, and any outreach events that the Urban Forestry Office is hosting on social media (e.g., Facebook, Instagram). In addition, information is posted on the city websites and further distributed by a city-wide communication staff.

Fold Top: Coastal live oak grove on Oak Way
Fold Bottom Left: Dormant trees on Roosevelt Terrace
Fold Bottom Right: London plane trees on Mission Street

⁷When available, these funds are used to assist property owners in maintaining any heritage trees on their property and for street tree maintenance (e.g., pruning, cabling) and sidewalk repairs in the rights-of-way.

Currently, the city webpage has tree-related information centered around permitting and regulations. The Department webpage advertises annual events and other outreach activities such as volunteer events centered around urban forestry. Increasingly, the community looks to the city webpage as a resource. Staff recognize that a more robust city webpage for tree-related information would be beneficial for providing quick and accurate answers to residents. A tree-related page could further engage and educate the community about the urban forest. Incorporating educational materials about the benefits of trees, the state of the urban forest, tree care operations, tree selection (the Approved Street Trees List), or information on how property owners can best care for trees into the City website would provide another avenue to promote community involvement in the urban forest.

Bottom: California fan palm along Morrissey Blvd, many have been replaced with Mexican fan palm for disease resistance

Disease, Pest, and Weed Management

Trees are inspected for pests and diseases upon complaint, but property owners are responsible for any management. The Urban Forestry Office follows the City Integrated Pest Management Guidance Manual and only uses cultural methods to prevent pest and disease problems. Namely, the Urban Forester avoids monocultures, tracks species that experience pest or disease issues, and avoids planting species that are known to have problems. For example, pears (*Pyrus spp.*) and California fan palm (*Washingtonia filifera*) are not planted due to consistent disease problems in the past.

In some instances where sucking insects are causing a sticky film on surfaces underneath the tree canopy, a forced stream of water is used to dislodge the insects and wash away the sugar residues. Tanglefoot® or natural predators may also be used. The Urban Forestry Office does



not have specific funding for pest or disease management, however significant outbreaks can be addressed using existing resources.

Despite routine hand-pulling and mowing of weeds, Parks and Recreation staff are not able to control weedy plants that pose a threat to City infrastructure. Therefore, exemptions to the City's IPM policy are periodically requested for the targeted use of herbicides in medians, traffic islands, and chokers/bulb-outs in designated locations throughout the City. Applications are conducted in a manner that does not pose a threat to street trees, wildlife, or the public.

SUDDEN OAK DEATH

Sudden oak death (caused by the pathogen *Phytophthora ramorum*) is documented in many coastal counties of California and has been detected in Santa Cruz county (California Oak Mortality Task Force, 2020). The City of Santa Cruz Park Master Plan 2030 identifies this disease as a threat and calls for action to prevent the spread of this disease. In susceptible hosts, the pathogen can become systemic and girdle trees as quickly as one year after infection (Daugherty and Hung, 2020). Of Santa Cruz's most abundant species, coastal live oak (*Quercus agrifolia*) is highly susceptible to sudden oak death and incurs high mortality rates upon infection. Sudden oak death has not been a significant problem to date, though cases have been observed in the open spaces.

FIRE BLIGHT

Fire blight is a disease caused by the bacterium *Erwinia amylovora* which is an active pathogen in Santa Cruz's urban forest. Fire blight can infect

over 150 plants in the *Rosaceae* family. Some street trees in Santa Cruz are vulnerable to fire blight including apples (*Malus*), pears (*Pyrus*), quinces (*Cydonia*), hawthorns (*Crataegus*), and mountain ash (*Sorbus*) (Koski and Jacobi, 2014). This disease can result in blighted branches or limb dieback, or tree death (Teviotdale, 2011). The symptoms include branches bent over resembling a shepherd's crook, which contain dead foliage or shriveled fruit. Street trees with fire blight are typically pruned rather than removed. To avoid the spread of the disease, managers should plant resistant trees and use proper sanitation while pruning or removing infected trees.

PITCH CANKER

Pitch Canker is a disease of pine species caused by the fungal pathogen *Fusarium circinatum*. Monterey pine is most severely impacted by pitch canker, but a wide range of other native and exotic pine species are also vulnerable. First discovered in Santa Cruz County in 1986, this disease is adapted to the mild climate experienced in the central coast of California. The pathogen causes discrete cankers which can cause seedling die-off or branch and tip dieback in established and mature trees (Swett and Gordon, 2013). The fungus does not spread within the tree, but multiple infection sites coupled with increased susceptibility to pest infestations, can block the flow of nutrients and cause tree death. Proactively management can help to slow or control the disease (i.e., minimizing the spread and removing diseased branches).

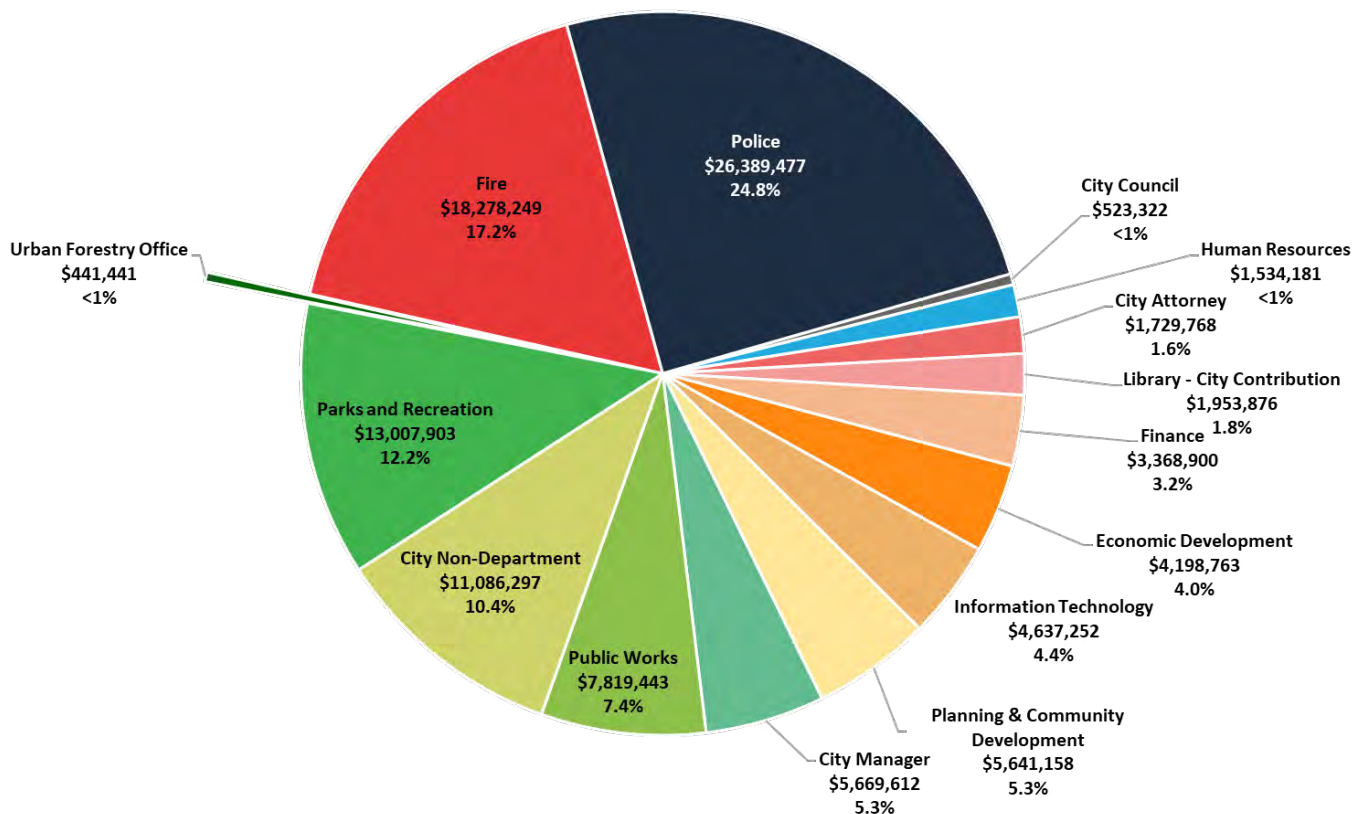
Funding

Stable and predictable funding is critical to effective and efficient management of an urban forest. Trees are living organisms, constantly growing and changing over time and in response to their environment. There are a number of factors that affect tree health and structure, including nutrition, available water, pests, disease, wind, and humidity. In addition, some specific maintenance is critical at certain stages of life. For instance, young trees benefit greatly from early structural pruning and training. Minor corrections that are simple can be applied with low costs when a tree is young. However, if left unattended, they can evolve into very expensive structural issues and increase liability as trees

mature (at which point it may be impossible to correct the issue without causing greater harm). Over mature trees often require more frequent inspection and removal of dead or dying limbs to reduce the risk of unexpected failure. A stable budget allows urban forest managers to program the necessary tree care at the appropriate life stage when it is most beneficial and cost effective.

The majority of street tree operations are funded through the General Fund (Figure 8). All Departments funded through the General Fund have experienced reductions in their budgets since the early 2000s, including the Urban Forestry Office.

FIGURE 8: FY2020 GENERAL FUND OPERATING COSTS

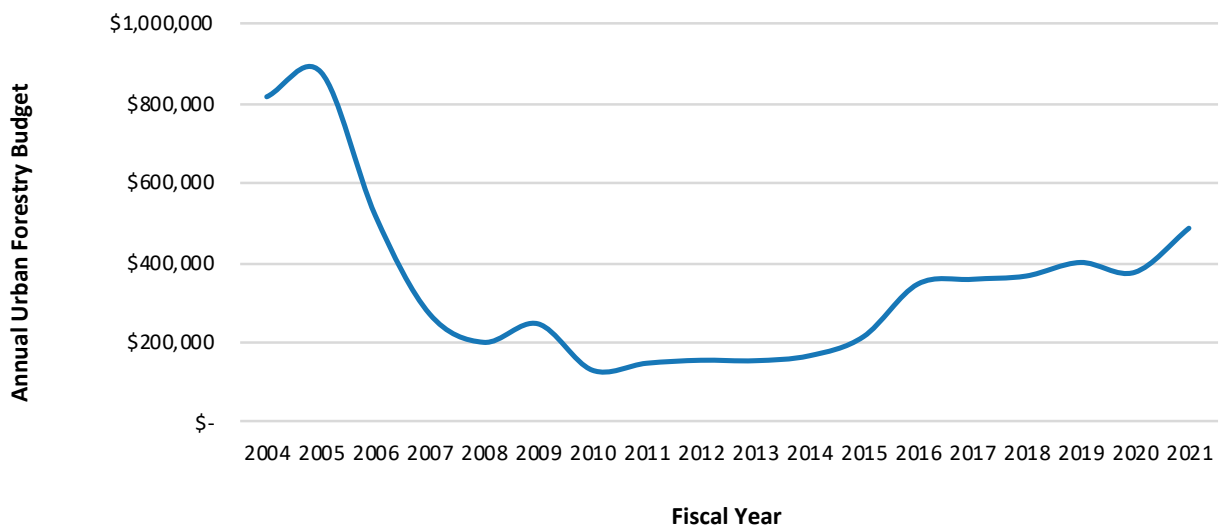


Annual funding for urban forestry in Santa Cruz has followed larger economic trends (Figure 9). In 2004, the Urban Forestry Office employed five full-time employees including a tree crew. Staff were responsible for facilities management duties for a short time (2005 through 2007) before Public Works assumed responsibility. In 2006, the crew was reduced to an Urban Forester and, in general, funding continued to decline until 2014. When funding was the lowest (2010) the Urban Forester position became part-time. When it was restored to a full-time position in 2011, one third of the costs were funded by other City Departments (i.e., Public Works and Planning). In 2016, funding was restored to the Urban Forestry Office to support new prevailing wage requirements. The 2021 increase in urban forestry funding is a result of dedicating one Parks Maintenance Worker position to urban forestry duties and accepting Liability Funds to support hazard tree maintenance.

The **Tree Trust Fund** provides funding for planting City-maintained trees as well as rights-of-way trees adjacent to private property throughout Santa Cruz. Funding for the Tree Trust Fund is generated through private donations and revenue from citations and mitigation fees (for the removal of Heritage Trees on private property and the removal of street trees by utility providers when replacement plantings cannot be done at the removal site). Each year approximately \$15,000 from this fund are used to purchase trees for public property across the City, some of which are street trees. Grant funding, including this CAL FIRE grant, is used to supplement street tree planting and other urban forest operations.

The **Liability Fund** is a City of Santa Cruz fund directed toward risk management. The Liability Fund has been used to support hazard mitigation of blue gum trees and transferred dedicated funds to the Urban Forestry Office in fiscal year 2021.

FIGURE 9: HISTORICAL URBAN FORESTRY FUNDING



Street tree funds are used to support staff salary and benefits, equipment, supplies, services, materials, contract maintenance and tree removals or city-maintained trees along medians, in chokers, and in the designated rights-of-ways (e.g., Downtown Area, and some arterials) (Table 7).

TABLE 7: 2021 URBAN FORESTRY PROGRAM FUNDING

	Total Urban Forestry Budget (\$)	Street Trees Portion (\$)
Parks and Recreation Department		
Urban Forestry Office	502,000	240,000
Other Parks and Recreation Units	141,000	-
Other City Departments		
Other Departments ⁸	124,000	39,000
Total	\$767,000	\$279,000

Bottom: New Street



Partners

While managing the community street tree resource is primarily the responsibility of the Urban Forestry Office, a number of internal departments and teams share responsibilities for tree management, regulation, advocacy, and planning. The Urban Forester regularly interacts with staff from other Departments to obtain grants that incorporate street trees and projects that involve street trees. Urban forestry staff members make a large impact and have strong rapport with other City Departments. Collaboration is common during design and problem solving around tree and infrastructure conflicts to ultimately find solutions that improve the streetscape. Furthermore, staff from across Departments recognize that street tree and urban forest goals support other City initiatives and work toward policies that transcend guiding and planning documents. Thirteen stakeholders contributed to the development of the Street Tree Master Plan, including the following groups and individuals:

- Parks and Recreation Department
- Public Works Department
- Planning and Community Development
- Human Resources Department
- City Manager's Office, Climate Action Program
- California Department of Forestry & Fire Protection
- California Urban Forests Council
- Pacific Gas & Electric Company
- City leadership

These partners provided important information about the current function of the Urban Forestry Office and furthering the congruence between the Urban Forestry Office and others involved in tree management. Concerns, requests, and suggestions from all stakeholders were of primary interest and were provided full consideration in the development of the Plan. The following information summarizes the challenges and opportunities that were identified by stakeholders.

PUBLIC WORKS DEPARTMENT — ENGINEERING

Within the Public Works Department, Engineering is responsible for maintaining and improving Santa Cruz's public rights-of-way as well as reviewing land development proposals that impact the rights-of-way. As such, the Department manages the Capital Improvement Program for streets, sidewalks, curbs, gutters, sewer, and storm drains. Public Works receives service requests for infrastructure repairs. When trees damage hardscapes or impede visibility in the rights-of-way, Engineering Staff collaborates with the Urban Forester. Property owners are notified by letter when sidewalk repairs are mandated due to tripping hazards or impassable sidewalks. The Urban Forester addresses the service requests and acts as a liaison to the community during problem solving around tree and infrastructure conflicts. Challenges and opportunities include the following:

- Property owners are responsible for the cost of repairs that result from tree roots buckling or lifting sidewalks adjacent to their property. Most residents are not aware of this responsibility. Mitigation varies by property owner where some elect to reroute

sidewalks and implement bump-outs, but other residents rely on personal insurance and prefer to avoid the repairs because they can be costly.

- Whenever possible, the City works with community members with a strong desire to preserve rights-of-way trees by using mitigation techniques and alternative designs to avoid tree removals. Efforts made to preserve existing trees include root pruning, root barriers, redirecting the sidewalk, and implementing bump-outs when the street and drainage designs are conducive.
- Conflicts can arise between trees and underground utilities. The Urban Forester works routinely with Public Works staff to assess and address such concerns. Criteria in the existing ordinance allow for tree removal when conflicts cannot be mitigated.
- Property owners that request sidewalk cutouts to incorporate street tree plantings are responsible for funding the project. Because this is more cost restrictive, it has decreased the number of neighborhood tree planting events.
- To comply with American Disabilities Act (ADA) and California Building Code (CBC) standards, the Public Works Department does not allow for street tree planting where sidewalks are too narrow. This limits opportunities for street tree plantings. In some instances, tree grates may be approved or plantings may be done at the back of the sidewalk. The City is also exploring other opportunities to incorporate

trees through alternative planter designs (Gilman, 2006; Smiley, 2008; Appendix E). The City's street tree planting specification also does not meet the CAL FIRE standard for future grant funding.

- Some tree species are more prone to infrastructure conflicts (e.g., redwoods and eucalyptus). Considering mature tree stature can reduce conflicts, including raised sidewalks and streets.
- The City avoids removing trees whenever possible during capital improvement projects. Sometimes tree removals are needed and the City decides whether to conduct an Environmental Impact Review. These reviews are costly but are prioritized in instances where community members use the California Environmental Quality Act (CEQA) to start lawsuits.
- It is common for building and sidewalk configurations in redevelopments to be implemented around protected trees. With more long-term vision, the funds could be redirected to support designs that allow the incorporation of more trees, even if some trees have to be removed in the process.
- There is a desire from staff in multiple departments to collaborate on updating the standards, details, and specifications for tree planting.



Right: Sidewalk on Lennox Street modified to protect a heritage Monterey cypress

PUBLIC WORKS DEPARTMENT — STORMWATER

The Storm Water Division is responsible for the storm drain system and implementing low impact development requirements that can help to control flooding. Trees are considered in planning meetings and plan reviews, but the majority of stormwater projects have not included trees specifically. However, many small residential development projects do disconnect the roof downspouts so that these discharge onto splash blocks that direct the roof runoff to landscaping. When possible, trees are implemented into stormwater designs and the Urban Forester will specify the tree species to be incorporated into stormwater systems. The City has several successful stories where stormwater was diverted toward existing trees and significantly enhanced their condition. Currently, there are several examples of stormwater designs that incorporate trees in Santa Cruz (e.g., bioretention facilities or bioswales), but there are opportunities to expand the use of trees in stormwater management to promote greater stormwater retention and improve water quality. Challenges and opportunities include the following:

- Currently trees are not typically included in curb cuts where the stormwater runoff is directed toward landscaping. The City uses the plant list provided by Central Coast Low Impact Development Initiative and although this document contains reasons to incorporate trees in low impact designs, trees are not included in their plant list.

- Including trees is not the typical recommendation for stormwater infrastructure because some shrubs and perennials use less water. Therefore, tree establishment and supplemental irrigation may limit the incorporation of trees in stormwater infrastructure.
- The City's catch basin projects typically do not provide enough space for trees to be incorporated and sometimes the catch systems use liners to prevent contaminants from entering the groundwater. Liners and other underground features cause tree root conflicts and prevent the incorporation of trees.

Left: City parking lot at Cathcart and Cedar Streets

Right: Bioswale on Tosca Terrace





PLANNING AND COMMUNITY DEVELOPMENT DEPARTMENT — PLANNING

The Urban Forester reviews all design plans, regardless of whether street trees are included. When designs impact trees, the Urban Forester collaborates regularly with other Departments and provides input on whether to remove or protect a tree in place and identifies the best options for the incorporation of new trees. Challenges and opportunities include the following:

- The city is built out and the road and sidewalk layout throughout the City is not conducive to tree growth (i.e., existing tree wells are relatively small). This makes the incorporation of additional planting spaces and maintaining mature trees difficult.
- The continued increase in urban density has resulted in expansions to urban infrastructure. Infill development and redevelopment projects are expected to continue as Santa Cruz grows, which poses one of the biggest challenges for Santa Cruz's street trees.
- Parkways are considered in all redevelopment projects, but they are only implemented when feasible, and in many cases they are not possible.
- Identifying opportunities to expand street tree planting opportunities is important to meet tree canopy goals. City staff have expressed a desire to incorporate alternative planter designs, structural soils, and structural cells to continue to allow for further street tree plantings.
- Currently, the City's Municipal Code does not include shade requirements for parking lots, rather it has tree requirements for the property to shade a percent of the parking area. City Staff are currently working on the parking ordinance and recognize trees are essential to urban cooling efforts. Therefore, recommendations for shading around parking lots are being considered.
- Currently, City planning documents do not go into detail regarding structural soils or alternative planter designs that could increase options for trees in urban areas. There are opportunities to promote and incorporate such revamps in public/community projects.
- Community members hold distinct and differing views on the types of trees that should be planted in the community. A subset of the community reveres, or loathes, certain species of trees (e.g. eucalyptus, palms, or redwoods), but the City incorporates or protects each species so the community benefits from the distinct roles these trees play (e.g., roosting habitat for monarch butterflies, a beach town atmosphere, or protecting native species).
- For City planners, trees are also important from a pedestrian safety standpoint.

Climate Action Program


The Climate Action Program is part of the City Manager's Office and is integral to the implementation of the City's Climate Action Plan (2012) and Climate Adaptation Plan (2018) and will lead the development of the Climate Action

Plan 2030 in 2021. Similar to many communities, Santa Cruz is expected to experience climatic events that can cause additional stress to street trees such as water resource concerns (i.e., increased frequency and duration of droughts, storm surges, and sea level rise), wildfires, and pests and diseases. Challenges and opportunities related to the street tree resource include the following:

- City staff are looking to increase canopy cover throughout the urban forest and consider the street tree resource as an important aspect in climate change adaptation measures.
- Particular areas of the City are the focus of additional street tree planting and planning efforts as they are at most risk to the future impacts of climate change.
- City staff are interested in having regional conversations on suitable trees to include in the planting palette, also considering species that do well with the temperature and precipitation patterns that may be experienced in the future due to climate change.
- The urban forest is tied directly to the Climate Action Plan and will continue to be a key carbon mitigation strategy. Therefore, benchmarks for the urban forest and street trees could be reported in conjunction with those in development for the Climate Action Plan 2030.

Top: Myrtle Street

Bottom: Delaware Median



EXTERNAL PARTNERS

Pacific Gas & Electric (PG&E)

Tree and utility conflicts are a common source of concern for electric providers. Trees that grow into power lines can cause electrical outages and fires. They can even conduct an electric shock to someone who comes into contact with a tree that is contacting a high-voltage line.

In California, all utility providers are subject to General Order 95; Rule 35 Vegetation Management (California Public Utilities Commission, revised 2012) and FAC-003-2 Transmission Vegetation Management (NERC) which outline requirements for vegetation management in utility easements. These requirements include clearance tolerances for trees and other vegetation growing in proximity to overhead utilities.

Many street trees located under power lines are too large for the site, requiring extreme pruning to maintain clearance. Trees located under utility lines must be directionally pruned by trained, authorized line clearance personnel. Selecting

small-stature tree species that are utility friendly for planting sites in utility rights-of-way or using undergrounding lines as alternative means for providing energy can minimize the need for these maintenance activities.

In 2017, PG&E did extensive work to main distribution lines located within the public rights-of-way that resulted in the removal of many street trees. The Urban Forestry Office received mitigation funds and replaced trees on a two-for-one basis. When the utility company removes community trees, they voluntarily submit mitigation payments.

California Department of Forestry & Fire Protection (CAL FIRE)

Under the authority of the Urban Forestry Act (PRC 4799.06 - 4799.12), the California Department of Forestry and Fire Protection's Urban & Community Forestry Program works to expand and improve the management of trees and related vegetation in communities throughout California.

The mission of the California Department of



Forestry and Fire Protection's Urban Forestry Program is to lead the effort to advance the development of sustainable urban and community forests in California. Trees provide energy conservation, reduce stormwater runoff, extend the life of surface streets, improve local air, soil, and water quality, reduce atmospheric carbon dioxide, improve public health, provide wildlife habitat, and increase property values. In short, they improve the quality of life in our urban environments, which increasingly are where Californians live, work, and play. The program also administers State and Federal grants throughout California communities to advance urban forestry efforts such as the California Greenhouse Gas Reduction Fund that funded the recent planting of 500 trees, the tree inventory, and this plan (fire.ca.gov).

Cabrillo College and University of California Santa Cruz

Cabrillo College is located in Aptos, California approximately 6 miles east of Santa Cruz. The College offers associate degrees in more than 70 fields of study, including horticulture. The Horticulture Department offers diverse classes and hands-on experience. Facilities such as greenhouses, a nursery, and shade houses provide opportunities for students to study and practice production of ornamental plants, including trees. They offer two plant sales throughout the year and several of the Clubs are centered around environmental stewardship and industry experience. Annually Cabrillo College students participate in Arbor Day tree planting.

The University of California at Santa Cruz has well established biology and agroecology programs. With nearly 20,000 students, UCSC contributes interns and volunteers to urban

forestry, open space management, and related climate action efforts.

Environteeners

Environteeners is a non-profit organization dedicated to providing the community with environmental volunteer opportunities and promoting events held by over 50 local environmental groups and organizations. They support environmental-centered actions and compile news and resources. The *Environteeners* have participated in several tree planting events.

Ecology Action

Ecology Action is a nonprofit organization that engages businesses and community members in various energy, water, and transportation actions to decrease greenhouse gas emissions. This group supports agencies, utilities, and other nonprofit organizations in reaching goals to help create a lower carbon footprint.

Santa Cruz Local Schools

Santa Cruz City Schools operates 10 public schools including elementary, middle, and high schools across the community and there are additional private schools throughout the City. Students are encouraged to engage in community service hours and approximately half of the volunteers in the City-hosted community tree planting events are students.

Monterey Bay Master Gardeners

The Monterey Bay Master Gardeners are the local Master Gardener volunteers affiliated with the University of California Extension Service. The Master Gardeners provide the community with research-based information about horticulture and served as a promotional partner for the urban tree inventory project.

Policies and Regulations

The following documents and regulations provide direction and requirements specific to Santa Cruz's urban forest, including vision, policy, and regulatory requirements.

Federal and State Law

CALIFORNIA URBAN FORESTRY ACT

Section 4799.06-4799.12 of the California Public Resources Code defines a chapter known as the California Urban Forestry Act. The Act defines trees as a "vital resource in the urban environment and as an important psychological link with nature for the urban dweller." The Act also enumerates the many environmental, energy, economic, and health benefits that urban forests provide to communities.

The purpose of the Act is to promote urban forest resources and minimize the decline of urban forests in the state of California. To this end, the Act facilitates the creation of permanent jobs related to urban forestry, encourages the coordination of state and local agencies, reduces or eliminates tree loss, and prevents the introduction and spread of pests. The Act grants the authority to create agencies and mandates that urban forestry departments shall provide technical assistance to urban areas across many disciplines (while also recommending numerous funding tools to achieve these goals).

VEGETATION MANAGEMENT STANDARD

All utility providers in the nation are subject to the Federal Regulatory Commission (FERC) approved North American Electric Reliability Corporation (NERC) reliability standard FAC-003-3 Transmission Vegetation Management which requires vegetation maintenance along transmission lines and sets clearance tolerances.

MIGRATORY BIRD TREATY ACT

Passed by Congress in 1918, the Migratory Bird Treaty Act defines that it is unlawful to pursue, hunt, take, capture, kill, possess, sell, purchase, barter, import, export, or transport any migratory bird, or any part, nest, or egg or any such bird, unless authorized under a permit issued by the Secretary of the Interior.

This Act can impact forestry operations during times when birds are nesting, which may delay work to avoid violating the MBTA.

ENDANGERED SPECIES ACT

Signed in 1973, the Endangered Species Act provides for the conservation of species that are endangered or threatened throughout all, or within a significant portion of, their range, as well as the conservation of the ecosystems on which they depend. The listing of a species as endangered makes it illegal to "take" (i.e., harass, harm, pursue, hunt, shoot, wound, kill, trap, capture, collect, or attempt to do these things) that species. Similar prohibitions usually extend to threatened species.

MODEL WATER EFFICIENT LANDSCAPE ORDINANCE

To promote the conservation and efficient use of water and to prevent the waste of water, a Model Water Efficient Landscape Ordinance (MWELO) was adopted in 2009 and later revised in 2015. The Ordinance requires increases in water efficiency standards for new and retrofitted landscapes through the use of more efficient irrigation systems, greywater usage, and onsite stormwater capture. It also limits the portion of landscapes that can be covered in turf.

CALIFORNIA SENATE BILL NO. 606 AND NO. 1668

The California Senate Bill No. 606 and No. 1668, signed in 2018, require cities and water districts to set permanent water conservation rules, even in non-drought years. Under the bills, each urban water provider is required to set target water use goals that must be approved by the State Water Resource Control Board by 2022. If agencies fail to meet these goals, potential fines as high as \$10,000 a day may be issued. Standards are based on 55 gallons per person, per day for indoor water use (later decreasing to 50 gallons by 2030) and regional based standards for outdoor use.

CALIFORNIA SOLAR SHADE ACT

Passed in 1978, California's Solar Shade Control Act supported alternative energy devices, such as solar collectors, and required specific and limited controls on trees and shrubs. Revised in 2009, the Act restricted the placement of trees or shrubs that cast a shadow greater than ten percent of an adjacent existing solar collector's absorption area upon the solar collector surface at any one time between the hours of 10am and 2pm.

The Act exempts trees or shrubs that were:

- Planted prior to the installation of a solar collector
- Trees or shrubs on land dedicated to commercial agricultural crops
- Replacement trees or shrubs that were planted prior to the installation of a solar collector and subsequently died or were removed (for the protection of public health, safety, and the environment) after the installation of a solar collector
- Trees or shrubs subject to City and county ordinance

If a London plane (*Platanus X hispanica*) were planted as a street tree in the Downtown area and lived for 20 years, it would provide numerous environmental benefits including sequestering 2,416 pounds of CO₂, preventing 19,659 gallons of rainfall runoff, and intercepting 16 pounds of air pollutants.

from i-Tree Design

CALIFORNIA GLOBAL WARMING SOLUTIONS ACT

In 2006, the California Global Warming Solutions Act (Assembly Bill 32) was implemented to reduce greenhouse gas emissions. Through this Act, California was the first state in the nation to initiate long term measures to help mitigate the effects of climate change through improved energy efficiency and renewable technology. California approached the goal to reduce emissions to 1990 levels by 2020 through direct regulations, market-based approaches, voluntary measures, policies, and programs. The 2015 update set targets to reduce greenhouse gas emissions to 40 percent below 1990 levels by 2030.

VEGETATION MANAGEMENT

In California, all utility providers are subject to the state regulations outlined in General Order 95; Rule 35 Vegetation Management (California Public Utilities Commission, revised 2012) and by the California Department of Forestry and Fire Protection (Public Resource Code 4292 and Public Resource Code 4293) which outline requirements for vegetation management in utility easements. These requirements include clearance tolerances for trees and other vegetation growing in proximity to overhead utilities and are to be conducted by authorized line clearance personnel. Utility providers must also comply with the Public Utilities Commission of the State of California Resolution ESRB-4 (enacted in 2014) which mandates the removal of dead or dying trees near power lines and poles.

Left: Mission Street

Right: Maidenhair tree



Municipal Code

CHAPTER 9.56 PRESERVATION OF HERITAGE TREES AND HERITAGE SHRUBS

Chapter 9.56 provides various measures for the preservation of heritage trees. It codifies relevant definitions including that for a heritage tree. It outlines the powers and duties of the parks and recreation director and the Parks and Recreation Commission, protective measures and permits for work affecting heritage trees, along with the appeals process. The code defines and exempts emergency situations by the chapter and requires state tree care licensed professionals perform all pruning, maintenance, care, or removal of heritage trees. It also requires mitigation as part of removal permits or in the instance a tree is damaged, destroyed or removed and defines penalties for violations (see Appendix A).

CHAPTER 13.30 TREES

Chapter 13.30 defines “street tree”, as well as the areas in which a City street tree may be located. The chapter defines the duties and responsibilities of the Director of Parks and Recreation, including the issuance of permits for planting, pruning, and removal of street trees. The chapter also requires the director to prepare and maintain a master street tree list that allows for which trees are permitted to be planted on public property, as well as prepare a street tree planting plan. Along with the Director of Parks and Recreation, the duties and responsibilities of the Parks and Recreation Commission are defined, including hearing appeals and making recommendations to city council concerning policies, programs, and decisions related to trees. In Santa Cruz, property owners are responsible for the maintenance of street trees; the chapter defines the duties and liabilities of property owners when it comes to the maintenance of street trees, as well as, requiring property owners to obtain a permit to plant, prune, or remove such trees. The chapter prohibits any person from injuring a street tree by any means, defines nuisance vegetation, and requires property owners to abate such nuisance vegetation.

Chapter 13.30 defines penalties associated with violation of any of the sections within the chapter and the costs that can be recovered as a result of damage or loss of trees. It defines the right of property owners to appeal and the process by which they may file for an appeal, including where to file, the process, stays, and hearings. The chapter also defines liability (See Appendix A).



CHAPTER 15.20 DRIVEWAYS AND SIDEWALKS

Chapter 15.20 designates property owners be responsible for maintenance of the sidewalk area, including any trees in planting strips. Tree maintenance may include root pruning, installing root barriers, or pruning and must follow City the permit process outlined in Chapter 13.30.

CHAPTER 23.24 SUBDIVISION IMPROVEMENTS

Chapter 23.24 requires a street tree and landscaping plan in all subdivisions. Plans must include information such as tree species, location, and maintenance as well as an impact report if infrastructure is designated to the City. All street tree maintenance is to be performed in accordance with Chapter 13.30. The chapter also outlines protections for existing trees.

CHAPTER 24.08 LAND USE PERMITS AND FINDINGS

Chapter 24.08 outlines criteria for various land use permit entitlements some of which are aimed at protecting habitats, natural resources and vegetation, such as significant trees, and providing appropriate type, size and quality of landscaping.

Part 3: Coastal Permits

Coastal Permits are required for proposed development in certain areas of the coastal zone and apply to trees and vegetation.

CHAPTER 24.10 LAND USE DISTRICTS

Santa Cruz municipal code calls for shaded parking lot surface areas and perimeter tree plantings.

Bottom: Dormant London plane trees on Chestnut Street



City of Santa Cruz 2030 General Plan

The City of Santa Cruz 2030 General Plan provides the following:

- Vision for Santa Cruz’s future physical, social, cultural, environmental, and economic development
- Strategies and specific actions that will allow the community’s vision to be maintained or accomplished
- Basis for judging whether specific development proposals and public projects are in harmony with community goals
- Protects natural resources and community welfare
- Authorizes the design of projects that will enhance the character and safety of the community and preserve and environmental resources
- Guides planning and implementing programs, such as the zoning and subdivision ordinances, specific plans, impact fee studies, and the Capital Improvements Program

Chapter 1: Introduction presents the vision of Santa Cruz, which calls attention to the greenbelt surrounding the City and the emphasis the community places on the natural environment.

Chapter 3: Community Design promotes street trees as a way to enhance the character of the community. Notes that street trees improve the aesthetics of transportation corridors and

entrances into the City. Recognized trees for their role in improving and promoting the use of pedestrian paths. A goal of this chapter includes planning for trees along pedestrian corridors.

Chapter 4: Land Use requires tree wells along sidewalks and/or trees on private property in development, redevelopment, and maintenance projects.

Chapter 6: Economic Development promotes energy efficient infrastructure, green buildings, sustainable energy, and environmentally oriented businesses.

Chapter 8: Hazards, Safety, and Noise describes the responsibility of fire protection services, identifies areas at high risk of wildfire risk and explains fire mitigation efforts.

Chapter 10: Natural Resources and Conservation describes the natural resources present in Santa Cruz, provides information on the existing conditions and visions for the urban forest. Explains the benefits of trees in the urban forest, including minimizing the heat island effect and capturing stormwater. Designates the urban forest as green infrastructure that serves the community in temperature control and stormwater runoff.

Outlines the following goals for the urban forest:

- Considers significant and heritage trees
- Encourages community educational programs to promote and celebrate the urban forest
- Promotes increasing street tree plantings, tree diversity, and native tree species
- Recommends an approved street tree list

Climate Action Plan

Chapter 1: Climate Change and the City of Santa Cruz recognizes the central coast ecosystem will likely be impacted by changes in environmental conditions.

Chapter 5: Sustainable Transportation & Land Use Planning supports the preservation of natural areas around Santa Cruz through land use planning that promotes infill development and also promotes bicycle and pedestrian corridors.

Chapter 6: Water Conservation & Solid Waste Management supports the Water Conservation Plan and efficient use of water for landscaping.

Chapter 7: Solar Santa Cruz outlines the need to switch to renewable energy sources to meet greenhouse gas reduction targets.

Chapter 8: Sustainability Through Public Partnerships, Education & Outreach lists the City's Environmental Programs, including Urban Tree Programs. It considers improvements to the City's parks, open spaces, and urban forest as a way to reduce greenhouse gas emissions and improve sustainability. This chapter promotes collaboration with community groups to support tree planting and maintenance and prioritizes tree protection and preservation, and water-wise landscaping in development projects.

The Climate Action Plan is being updated in 2021 as an equitable and community driven process where carbon sequestration will be a key carbon mitigation strategy.

Climate Adaptation Plan


The Climate Adaptation Plan outlines the actions Santa Cruz is planning to lessen the impacts of climate change on the community.

Chapter 1: Introduction provides adaptation measures that relate to the urban forest including tree species selection and forest management practices that decrease vulnerability to storm damage and wildfire. Considers street trees as infrastructure.

Chapter 3: Vulnerability Assessment Updates & Projected Impacts acknowledges threats resulting from climate change and provides a vulnerability assessment. Some vulnerabilities relate to the urban forest including (1) intense storms leading to tree or branch failure, (2) sea level rise and associated saltwater intrusion into irrigation supplies negatively impacting trees and other vegetation, (3) heat waves and tree canopy helping to mediate high temperatures.

Chapter 4: Adaptation Strategies explains steps the City of Santa Cruz is taking in order to be more resilient in the face of climate change. Actions include obtaining grant funding to complete an urban tree inventory, planting 500 trees in addition to the ~300 trees planted each year, and undertaking restoration projects. Goals include increasing tree canopy, diversifying the tree species represented in urban areas. Protecting and preserving tree canopy is listed as important in the implementation process.

Right: Lower DeLaveaga Park



City of Santa Cruz Park Master Plan 2030

Guides the future management and improvement of parks, facilities, beaches, and open spaces in Santa Cruz.

Chapter 2: Introduction & Inventory—Who We Are & What We Have describes the features available at the current parks, open space lands, beaches, and facilities in Santa Cruz. Provides Master Plans for specific parks, open spaces, and beaches, several of which consider incorporation and management of trees.

Chapter 3: Community Outreach & Needs Assessment—What We Need & Want presents the community's desire to continue preserving green space and providing recreational opportunities.

Chapter 4: Implementation—Where We're Headed and How We're Getting There outlines steps the City can take to meet their goals. Trees are included in goals in the following ways:

- Increase the number of trees to provide increased canopy cover and reduce the heat island effect, store carbon, and provide habitat
- Expand the tree planting program
- Prevent the spread of *Phytophthora*, a threatening disease that impacts native tree species
- Complete a community tree inventory
- Increase tree canopy by 10% from 2008 to 2020

- Promote the Urban Forestry Program
- Preserve trees
- Celebrate Arbor Day
- Increase neighborhood tree planting and tree planting on public property
- Expand the Heritage Tree Grant Program

Stormwater Management Plan (2009)

The Stormwater Management Program aims to reduce the amount of pollutants in the City's stormwater runoff.

Chapter 1: Municipal Operations Program Pollution Prevention and Good Housekeeping explains site Best Management Practices (BMPs) that are implemented to minimize or prevent the discharge of pollutants into the storm drain system. Inspections of the Parks and Recreation Department yard occur, where City equipment related to tree maintenance is stored and repaired when necessary.

Chapter 6: Post Construction Stormwater Management Program explains when permits for development or redevelopment projects are needed and the applicable requirements. Considers tree preservation in project plans for stormwater runoff and erosion.

Chapters 7 & 8 Industrial & Commercial Facilities Programs: aims to prevent the discharge of pollutants from industrial and commercial facilities to the City storm drain system and the environment, including pesticides and fertilizers which may be used on trees.

Local Coastal Program

Provides the basis for conservation and development of the coastal zone, with the following goals:

- Preserve natural resources
- Maintain already developed areas
- Prioritize land use/development dependent upon the coastal environment
- Maximize opportunities for all people to access the coast
- Protect undeveloped coastal areas and encourage development to areas with existing infrastructure

The Local Coastal Program (LCP) is currently being amended to reorganize the LCP to be consistent with the format of the General Plan and to incorporate sea level rise policies and visioning. The LCP amendment will be adopted in early 2021.

Environmental Quality Element explains policies and programs to minimize tree removal and promote consistent landscaping.

Community Design Element protects heritage trees by requiring (1) plans that include impacts to trees on properties undergoing construction, (2) replacement plantings at a two to one ratio if trees are removed, (3) minimal tree removal between the public road and the coast. Promotes incorporating species that support wildlife. Encourages developing an approved tree planting list that outlines approved and discouraged trees species and calls for the Master Street Tree List to include native and drought tolerant species.

Beach and South of Laurel Plan supports the heritage tree preservation program and streetscape design that considers and incorporates existing heritage trees.

Lighthouse Field State Beach Plan requires native, drought tolerant trees and other landscaping be used around parking areas.

San Lorenzo Urban River Plan encourages maintaining trees in the San Lorenzo Flood Control Improvement Project and incorporates trees in new developments, parking lots, and along the river trail between Soquel Drive and Laurel Street.

Santa Cruz Harbor Urban River Plan provides protections for healthy trees and promotes native, drought-tolerant species in landscaping.

Western Drive Master Plan encourages the preservation and maintenance of existing trees, restoration efforts that incorporate new tree plantings, and trees as visual screening for adjacent subdivisions. The plan also provides a list of recommended street tree species for the area.

“Requiring tree planting per a certain number of [parking] spaces is a great way to provide a better urban forest and urban cooling.”

**Planning
Department Partner,
City of Santa Cruz**




City of Santa Cruz Integrated Pest Management (IPM) Guidance Manual

The Integrated Pest Management (IPM) Guidance Manual explains IPM policies and procedures adopted by the City Council in order to (1) reduce or cease the use of pesticides, (2) establish an IPM Program, (3) provide educational programming, and (4) annually report pesticide use on City property.

The IPM Program is followed by the Parks and Recreation Department in the management of street trees. The example IPM Plan and the supplemental training manual provide examples of how the IPM guidelines can be used in relation to the control of pests associated with street trees. Potential pesticides for the management pests, including those that relate to street trees, are considered in the reduced pesticide list and this list indicates when exemptions are required (e.g. herbicides for tree stump injection and chemicals for tree roots in sewer laterals).

The City is currently engaged in a process to review its IPM policy and procedures.



City of Santa Cruz Integrated Pest Management (IPM) Annual Report 2001

The Department of Parks & Recreation reported on their use of biological, mechanical, and cultural control methods to manage scale insects on street trees. Furthermore, City Departments reported on numerous weed suppression activities on public property. The report shows a marked decrease in the use of pesticides as a result of the IPM policies and procedures adopted by City Council in 1998.

Standard Planting Detail

Curb, Gutter, and Sidewalk Detail includes standards for landscape strips.

Driveway Approach Type “A” Driveway with Planter denotes standards for planters.


Tree Planting Detail illustrates and describes expectations for tree planting, including tree size, planting location, materials, and tree maintenance.

Bioretention Facility provides design details for planters.

Tree Sidewalk Policy Program

The public sidewalk policy ensures sidewalks meet the standards of the Public Works Department and Americans With Disabilities Act (ADA) when trees are planted in the adjacent landscape strip. Ensures trees do not conflict with existing infrastructure or encroach the sidewalk. Includes the following:

- Provides minimum space requirements for tree planting wells
- Requires street trees be located a specified distance from existing utilities and infrastructure
- Requires property owners to call the City’s Underground Service Alert number to locate utilities prior to tree planting
- Allows for the use of tree grates that meet width requirements
- Requires concrete work resulting from tree well cut-outs be performed by permitted, licensed contractors
- Outlines the permit process
- Informs participants of potential tree root damage to existing infrastructure



Top Left: Blue gums on La Fonda Avenue

Bottom Left: Dormant crape myrtle on Gault Street at Seabright

Bottom Right: Green stormwater infrastructure on Fieldcrest Terrace

Area Plans and Tree Planting by Area

Currently, Santa Cruz has eight specific Area Plans adopted by City Council between 1980 and 2014 (Map 3). The Area Plans are intended to be used in combination with the General Plan and Zoning Ordinances, yet are superseded by the City Ordinance. They provide more in-depth recommendations for policy and programming that align with the character of the particular area and promote sustaining the unique attributes that make the areas distinct. The plans are used to guide any land use changes, development, and improvement projects in the specified area.

Urban planning, circulation, streetscape, architecture with the goal of improving aesthetics and linkages are considered in ways that maintain the characteristics that set the area apart from the rest of Santa Cruz.

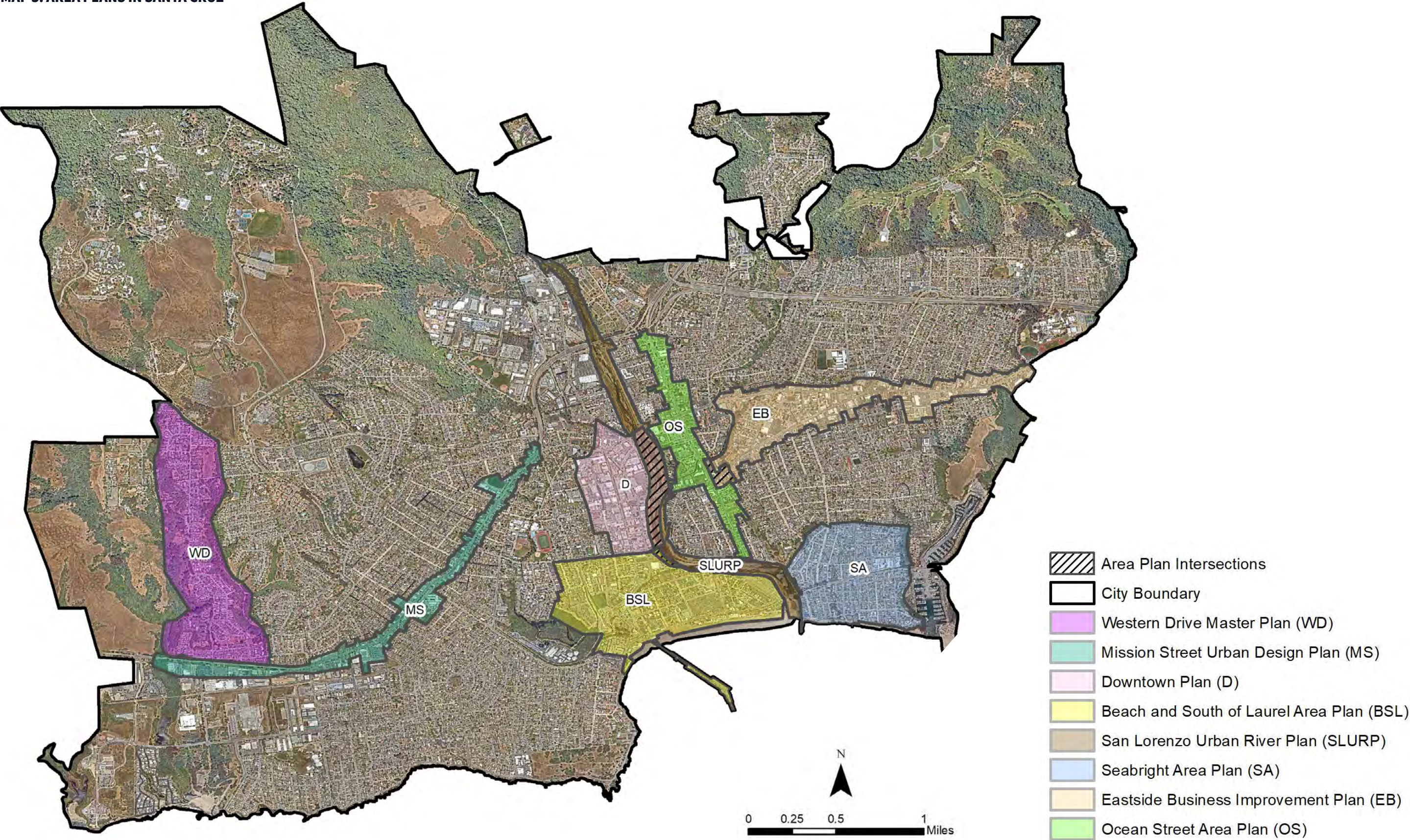
Area Plans impact urban forestry operations because they include design guidelines and recommendations for general concept trees and/or street trees. All of the Area Plans except for the Seabright Area Plan suggest trees that should be incorporated into the area or provide a tree list. Planning provides recommendations for the stature and properties of trees to be planted in certain areas but leaves specifics about which species to be planted to the Public Works and the Urban Forester. In most cases, these recommendations are followed, but the City-wide approved street tree planting supersedes the Area Plan tree species lists and recommendations. The Urban Forester follows tree planting palettes that are included in the Area Plans to ensure consistency along main

arterials, commercial areas, and medians.

Furthermore, the Urban Forester strictly adheres to the tree lists and example species provided in the Mission Street, Ocean Street, and Downtown Plans during street tree plantings. Other Plans are considered, but street tree planting in residential parcels can deviate from the Area Plan tree palettes. Allowing property owners to choose their preferred tree species typically results in a higher sense of ownership and enhanced care.

Some Area Plans mention creating a master tree list. Although there is not currently a Master Tree List, the City has an Approved Street Tree Planting List that guides species selection for street tree plantings. The Street Tree List is a dynamic document subject to ongoing review. This living document reflects appropriate species for the area and can incorporate new varieties and cultivars developed in the industry. Importantly, it can be adapted by the Urban Forester to ensure the tree species selected are compatible with individual circumstances and are suitable given any project constraints. Street tree plantings along sidewalks are almost exclusively non-native and native species are used when there is not a sidewalk, along levees and riverbanks, and other areas that are conducive.

MAP 3: AREA PLANS IN SANTA CRUZ





**EASTSIDE BUSINESS
IMPROVEMENT PLAN**

The Eastside Business Area (1996) is a commercial district located east of downtown and between Water Street to Soquel Avenue. Located along a knoll, there is a steep grade change on the west end of the business district that provides a distinct transition into the area. The Water Street entry is located along a creek and there are riparian plantings on the east and west sides of Soquel Avenue. Within the area, there is a mixture of retail and office buildings which are surrounded by residential areas. The retail stores and medical providers in the Eastside Business Area offer diverse services and products. The businesses range from auto dealers and markets to restaurants and fitness centers. Some of the structures in the area are part of early Spanish settlements, with a row of businesses located along the traditional Spanish plaza. With a rich history and stages of development, the area is characterized by a variety of architectural styles.

Adopted: 1996

Last Revised: 1996

Tree Palette or Specific Tree Requirements: Yes

Design and Construction Standards for trees or planters: Yes

Specific Recommendations:

- Street tree plantings on the retail side of road
- Dense landscaping to provide visual barriers of cut slopes and backs of buildings
- Tree planting in sidewalk wells

Fold: Chanticleer pears on Soquel Avenue

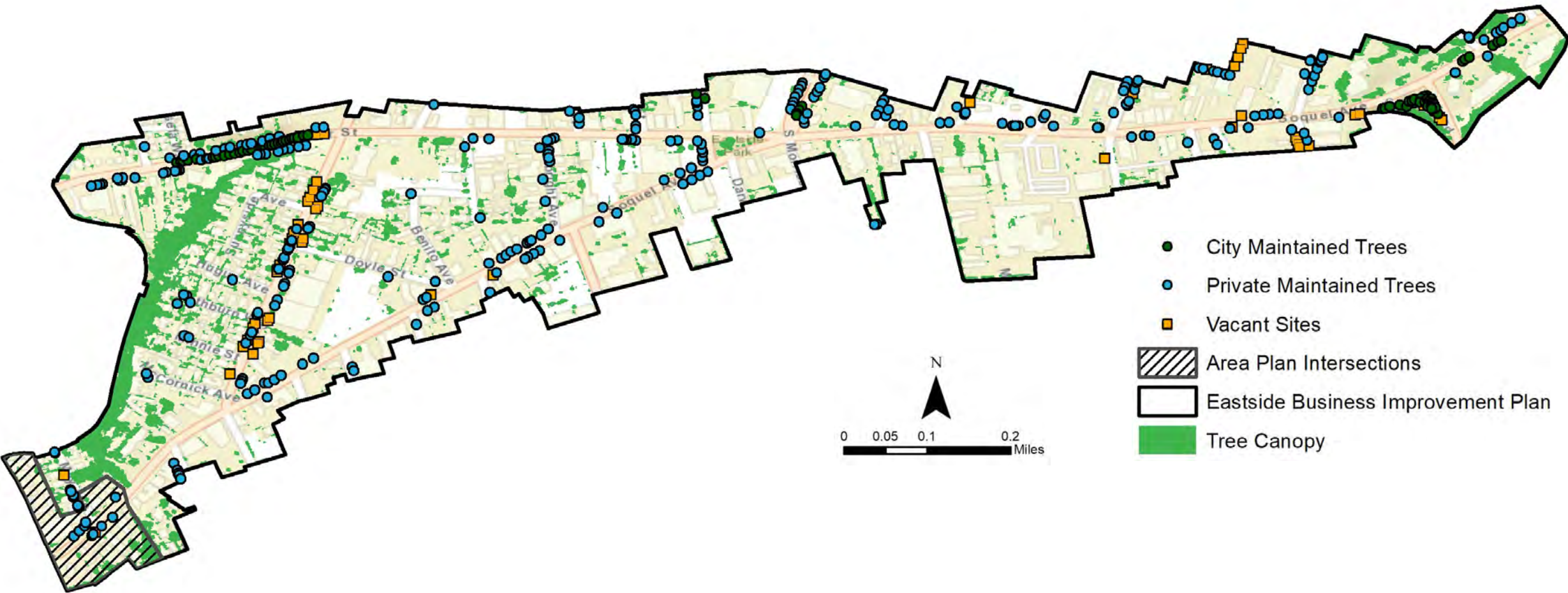
- Landscape screening for parking lots
- Widely spaced trees along storefronts
- Promote wider sidewalks to accommodate street tree plantings when possible
- Promote trees in parking area medians
- Consistent plantings of particular tree species

**Street Tree Composition in the Eastside
Business Area (2020):**

- Total number of trees: 335 (80 CITY: 318 PO)
- Total number of vacant sites: 54
- Stocking level: 84.2%
- Total number of species: 55
- Top 5 species:
 - Hollywood juniper (*Juniperus Torulosa*)
 - Mexican fan palm (*Washingtonia robusta*)
 - Callery pear (*Pyrus calleryana*)
 - coast redwood (*Sequoia sempervirens*)
 - queen palm (*Syagrus romanzoffiana*)

Eastside Business Improvement Plan suggests planting flowering trees, trees that can be trimmed to avoid sign conflicts, and trees that can be used for screening. The top species in this area align with these criteria.

MAP 4: EASTSIDE BUSINESS IMPROVEMENT PLAN AREA





WESTERN DRIVE MASTER PLAN

The area encompassed in the Western Drive Master Plan is a marine terrace with unique geological features. A large portion of the terrace remains undeveloped and has been preserved as a public resource, and native and non-native trees such as blue gum, coastal redwood, cypress, and California myrtle (i.e., Pacific wax myrtle) are common. The steep slopes have highly erodible soils, making a balance between vegetation retention to avoid landslides and vegetation removal for fire mitigation an ongoing consideration. Precipitation drains into Moore Creek, but the terrace also contains springs and surface water seeps. Large, mature trees are one of the distinguishing characteristics in this area and street trees are depicted in all renderings of the road.

“Street trees, as part of this urban forest, should be viewed as the intrinsically valuable part of infrastructure that they are (in terms of absorbing pollutants, reducing urban heat islands, capturing stormwater, calming traffic, raising property values, etc.).”

CAL FIRE Partner

Fold: Blue gums on Western Drive

Adopted: 1980

Last Revised: 1980

Tree Palette or Specific Tree Requirements: Yes

Design and Construction Standards for trees or planters: Yes

Specific Recommendations:

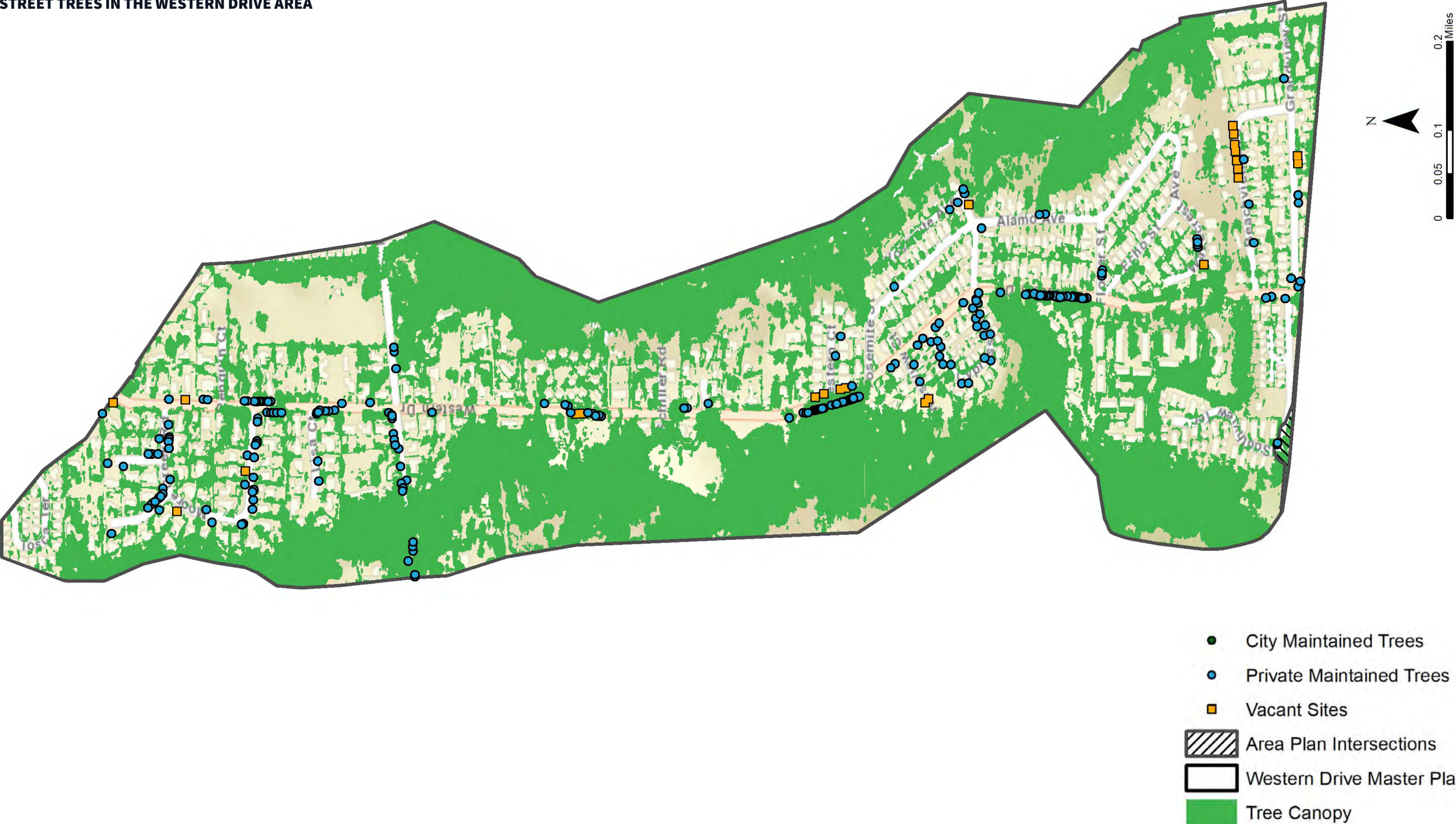
- Retention of trees
- Landscapes to reduce the impact of development

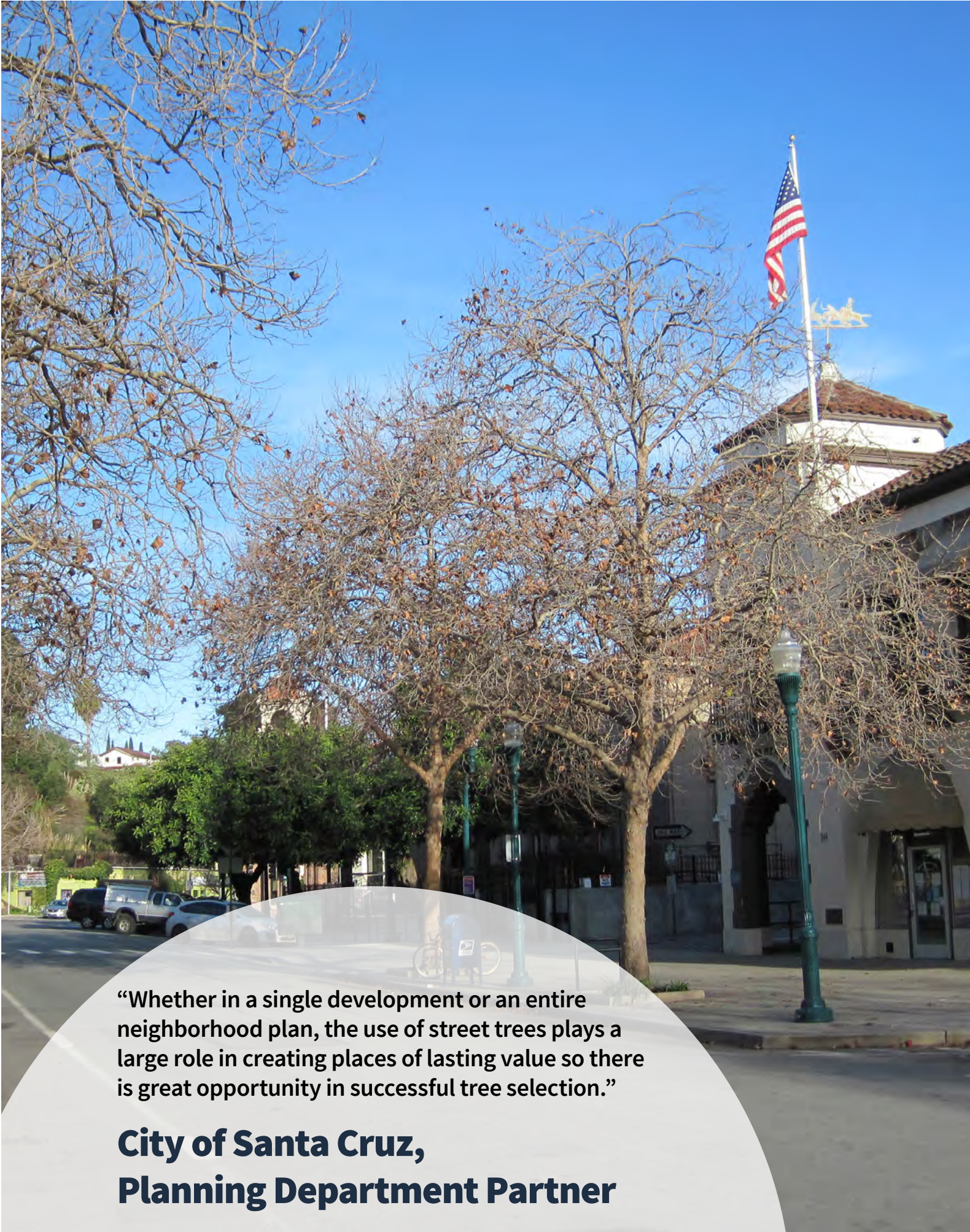
Street Tree Composition in the Western Drive Area (2020):

- Total number of trees: 267 (0 CITY: 267 PO)
- Total number of vacant sites: 31
- Stocking level: 88.4%
- Total number of species: 51
- Top 5 species:
 - blue gum eucalyptus (*Eucalyptus globulus*)
 - Monterey cypress (*Cupressus macrocarpa*)
 - London plane tree (*Platanus X hispanica*)
 - coastal live oak (*Quercus agrifolia*)
 - Florida hopbush (*Dodonaea viscosa*)

The top two most commonly planted street trees identified in the Western Drive Area are included in the list of Recommended Landscape Materials. All of the street trees within this area are maintained by private property owners, and therefore property owners play a large role in the species palette within this area.

MAP 5: STREET TREES IN THE WESTERN DRIVE AREA





“Whether in a single development or an entire neighborhood plan, the use of street trees plays a large role in creating places of lasting value so there is great opportunity in successful tree selection.”

**City of Santa Cruz,
Planning Department Partner**

DOWNTOWN PLAN

The Downtown Plan area is surrounded by the Mission to the north and Beach Hills to the south and is in close proximity to the San Lorenzo River to the east (Map 6. Riverfront and park sites contain historic landmarks (e.g. Post Office and Town Clock), which enhance the character of the Downtown Area. Many residents are employed at retail, commercial, and professional offices in the Downtown Area. The Downtown Area is also a gathering place for recreational activities, as it provides pedestrian linkages to natural spaces and historical sites, offers retail stores, restaurants, and cultural events.

Trees are considered as a way to enhance pedestrian environments and are recommended for planting near walkways as part of a plan to bring balance between pedestrians and vehicle activity. Overall, the plan calls for a number of different tree species, that provide a variety of characteristics. The Plan also provides tree spacing and tree height and clearance recommendations and envisions continuous Boulevard tree plantings within parking zones.

Adopted: 1991

Last Revised: 2017

Tree Palette or Specific Tree Requirements: Yes

Design and Construction Standards for trees or planters: Yes

Specific Recommendations:

- Uninterrupted plantings on both sides of Church Street and on Locust Street (e.g. London plane)

Fold: Dormant trees along Front Street

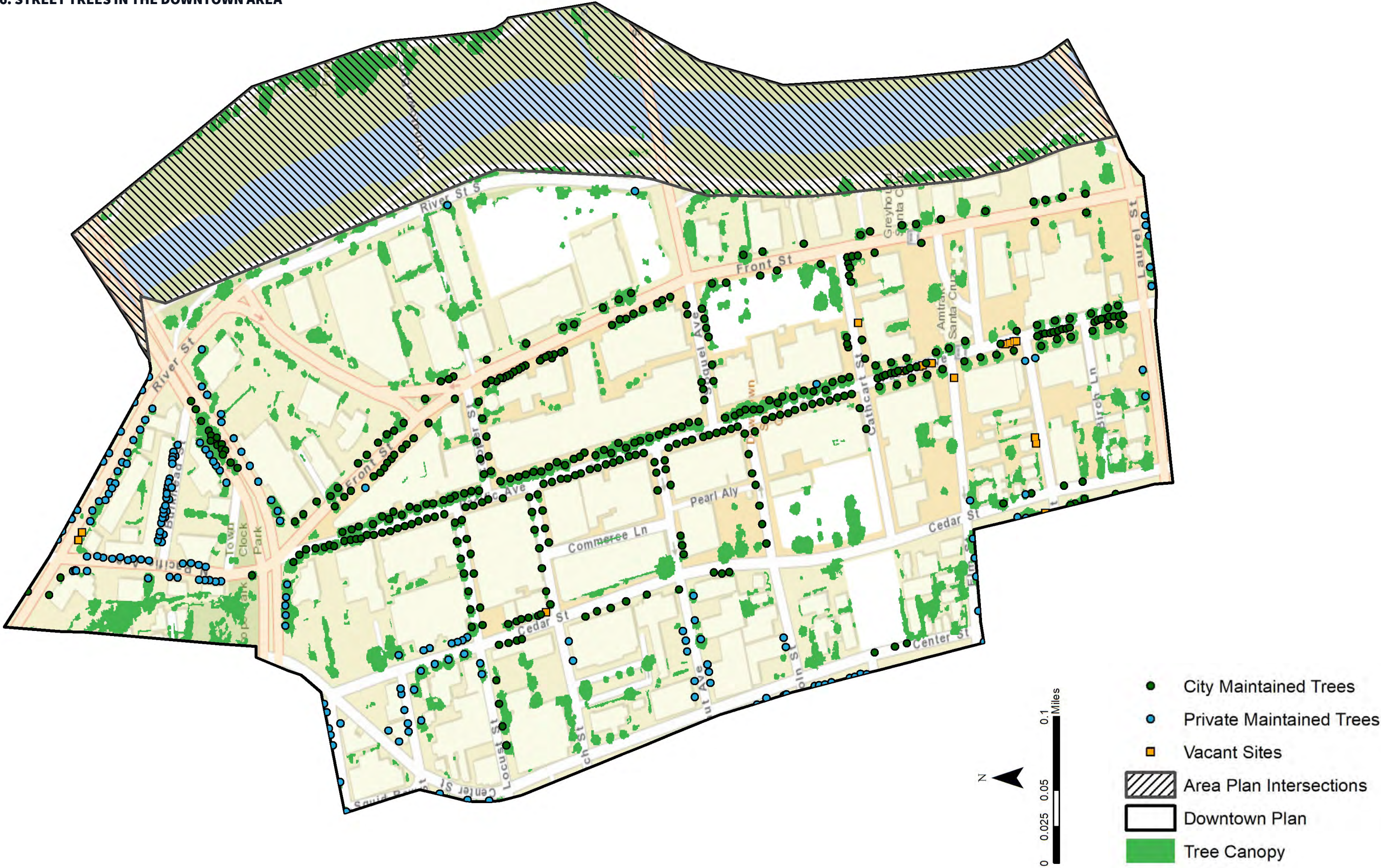
- Special trees at the "T" intersections and within the median south of Cathcart Street (e.g. London plane and Jacquemontii birch, and other specimen trees that contrast with the flowering trees)
- Plantings at the East Gateway, and Water to Mission Street (e.g. redwoods in medians)
- Large, distinctive, open trees for Soquel Avenue and Lincoln Street
- Flowering trees along Birch Lane

Street Tree Composition in the Downtown Area (2020):

- Total number of trees: 559 (400 CITY: 175 PO)
- Total number of vacant sites: 16
- Stocking level: 97.2%
- Total number of species: 44
- Top 5 species:
 - London plane tree (*Platanus X hispanica*)
 - Callery pear (*Pyrus calleryana*)
 - Japanese flowering cherry (*Prunus serrulata*)
 - European white birch (*Betula pendula*)
 - crape myrtle (*Lagerstroemia indica*)

The Downtown Area Plan calls for an asymmetrical lining of street trees with high, branching trees on the east side of streets and flowering trees on the west side. It also recommends the use of several particular species, some of which are included in the top 5 species within this area.

MAP 6: STREET TREES IN THE DOWNTOWN AREA





**WEST CLIFF DRIVE ADAPTATION
AND MANAGEMENT PLAN
(A PUBLIC WORKS PLAN)**

The West Cliff Drive Adaptation and Management Plan is currently underway. It specifies short term (10-15 year) coastal armoring, landscaping and transportation improvements as well as visions for future coastal adaptation strategies. The Plan calls for assessment of protection of Cypress trees root systems lining West Cliff Drive

SAN LORENZO URBAN RIVER PLAN

The San Lorenzo Urban River Plan builds upon previous plans for the San Lorenzo River, Branciforte Creek, and Jessie Street Marsh. The San Lorenzo River brings water from the Santa Cruz mountains through Santa Cruz, providing habitat for a variety of flora and fauna and supporting the northernmost Cottonwood-Sycamore riparian forest. Recent land use changes such as logging, dams, levees, and development have negatively impacted these riparian areas leading to loss of habitat, poor water quality, and increased water contaminants. Valued as birding hot spots and salmon and steelhead runs, the City of Santa Cruz began efforts to monitor the health of these areas and begin planning to conserve the natural resources.

Adopted: 2003

Last Revised: 2003

Tree Palette or Specific Tree Requirements: Yes

Design and Construction Standards for trees or planters: Yes

Specific Recommendations:

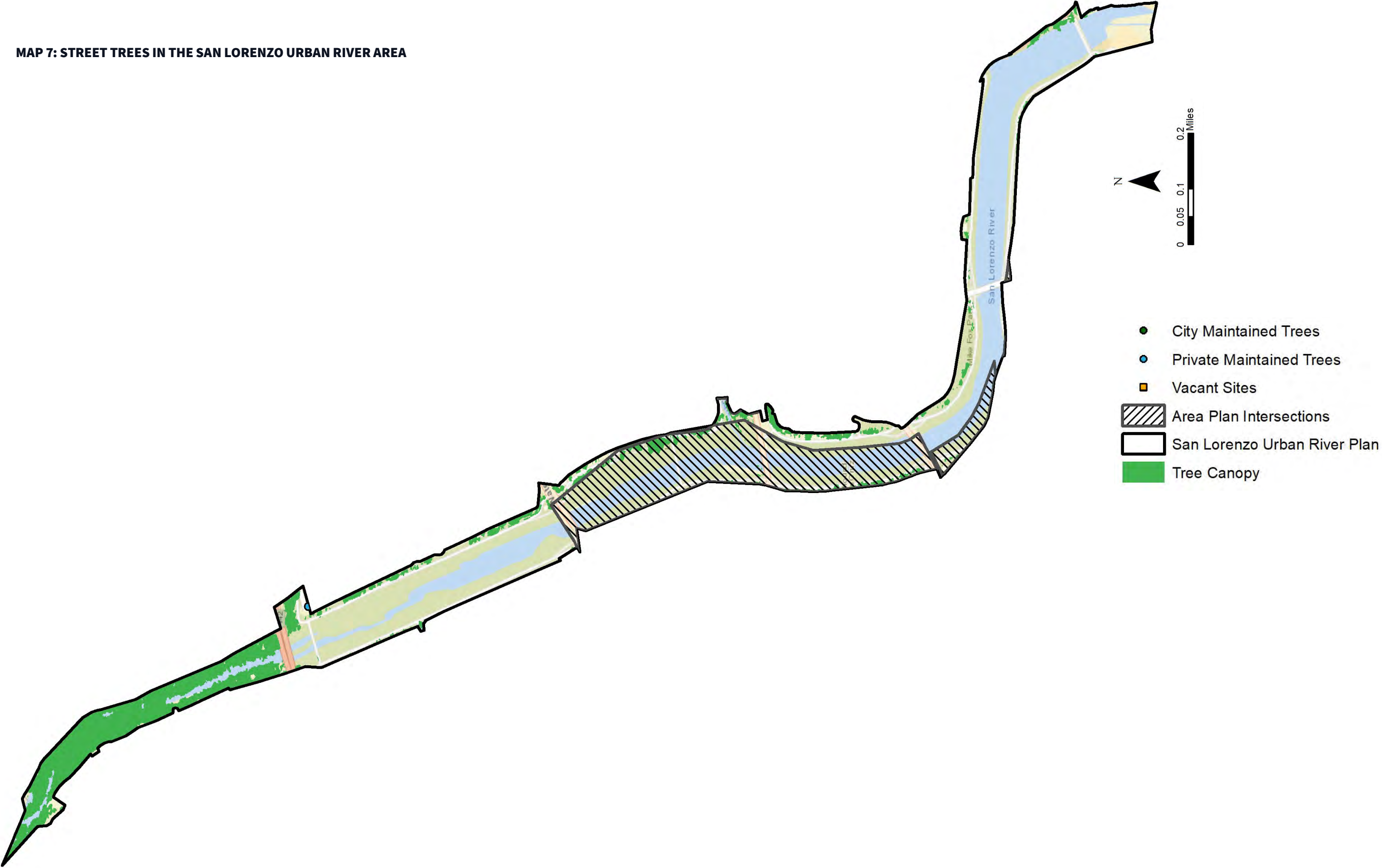
- Remove non-native trees and plant native species
- General improvements including planting street trees and parking lot trees

Street Tree Composition in the San Lorenzo Urban River Area (2020):

- Total number of trees: 1 (0 CITY: 1 PO)
- Total number of vacant sites: 0
- Stocking level: 100%
- Total number of species: 1
- Species: silver dollar eucalyptus (*Eucalyptus cinerea*)

There is currently only one street tree site in the area included in the San Lorenzo Urban River Plan because it does not have a public sidewalk. If development on the riverbank were to include sidewalks, then appropriate trees would be selected from the Approved *Street Tree List*.

MAP 7: STREET TREES IN THE SAN LORENZO URBAN RIVER AREA





SEABRIGHT AREA PLAN

The Seabright Area is a distinct, historic, residential neighborhood abutting Monterey Bay and framed by the San Lorenzo River to the east. The area is a relatively flat, marine terrace, only 25 feet above sea level. In the mid to late 1800s, settlers began to acquire property in what is now part of East Cliff, a river bluff in the Seabright Area. Here, Alhambra, a resort camp with small cottages, was built amongst cypress trees. The incorporation of a railway station and population growth spurring from the University encouraged the development of smaller lots and the layout for the current neighborhood.

The Seabright Area Plan provides valuable information on the benefits of trees and calls out significant cypress trees. It provides historic information on a tree inventory, tree maintenance responsibilities, Heritage Trees, and the permitting process for tree maintenance.

Adopted: 1981

Last Revised: 1981

Tree Palette or Specific Tree Requirements: No

Design and Construction Standards for trees or planters: Yes

Specific Recommendations:

- Retain Heritage trees

Street Tree Composition in the Seabright Area (2020):

- Total number of trees: 417 (0 CITY: 538 PO)
- Total number of vacant sites: 121

Fold: Seabright Avenue

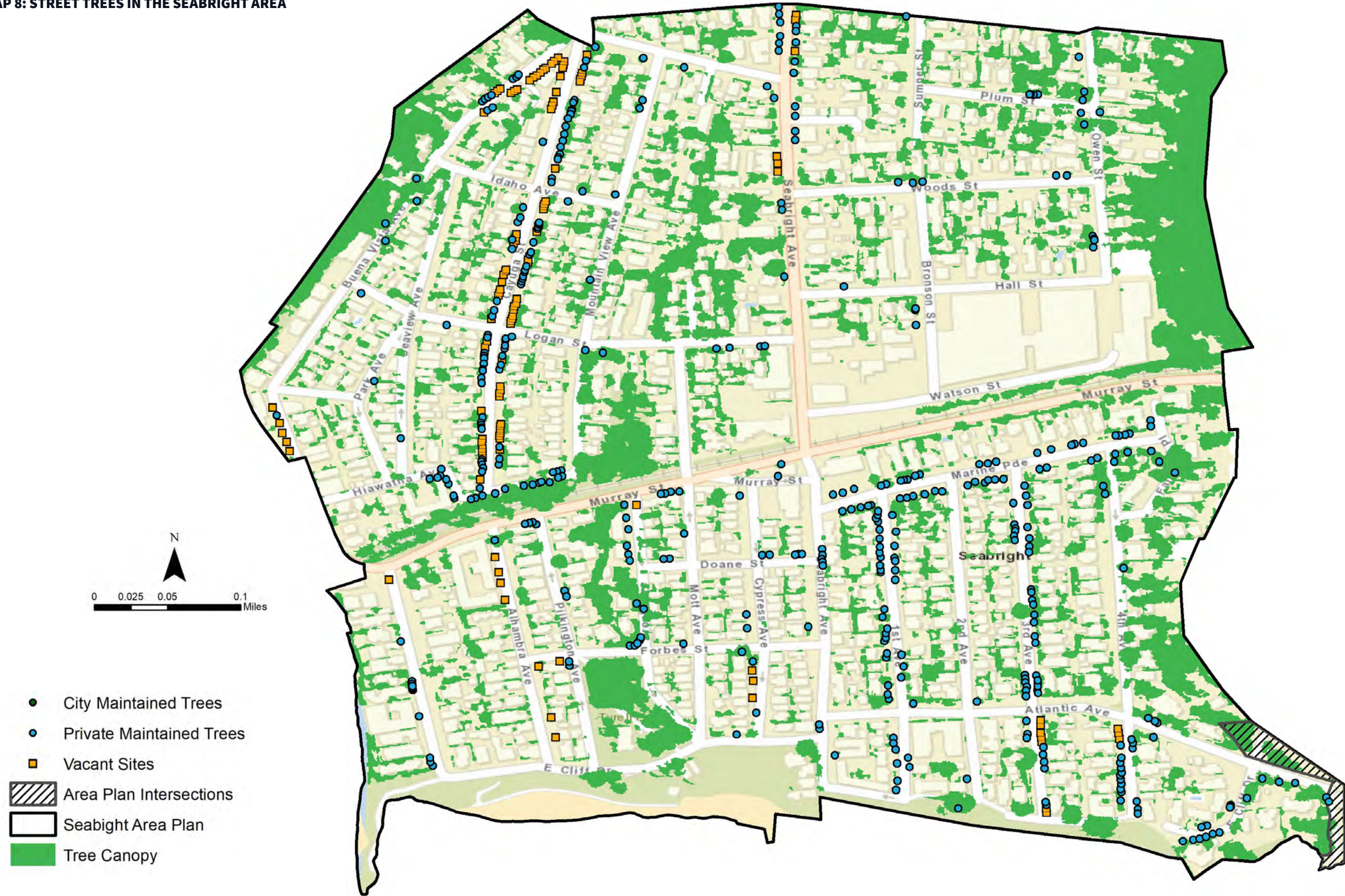
- Stocking level: 77.5%
- Total number of species: 84
- Top 5 species:
 - crape myrtle (*Lagerstroemia indica*)
 - Japanese flowering cherry (*Prunus serrulata*)
 - coastal live oak (*Quercus agrifolia*)
 - eastern redbud (*Cercis canadensis*)
 - Mexican fan palm (*Washingtonia robusta*)

The Seabright Area Plan does not provide a tree palette or recommend the planting of any particular tree species. All of the street trees in this area are maintained by adjacent property owners and the Approved Street Tree Planting List is followed.

“My first recollection of Seabright was in the early eighties (that’s 1880s), when what is now known as Seabright was open field and Camp Alhambra was in a large grove of cypress trees, extending over what is now known as Pilkington and Alhambra streets.”

**Miss Forbes
Reminiscences of Seabright, 1915**

MAP 8: STREET TREES IN THE SEABRIGHT AREA





BEACH AND SOUTH OF LAUREL AREA PLAN

The area contained in the Beach and South of Laurel Plan contains residential neighborhoods that are contrasted with striking physical assets that draw over 2 million tourists annually (e.g. Beach, Wharf, and Boardwalk). It is an oceanside basin surrounded by West Cliff, Beach Hill, and the mouth of the San Lorenzo River. The area is shaped by frequently occurring flood events.

Adopted: 1998

Last Revised: 1998

Tree Palette or Specific Tree Requirements: Yes

Design and Construction Standards for trees or planters: Yes

Specific Recommendations:

- Street tree plantings to buffer pedestrians from road
- Local streets throughout the neighborhoods to be planted with the same, single species of street tree
- Parking lot trees to reduce heat

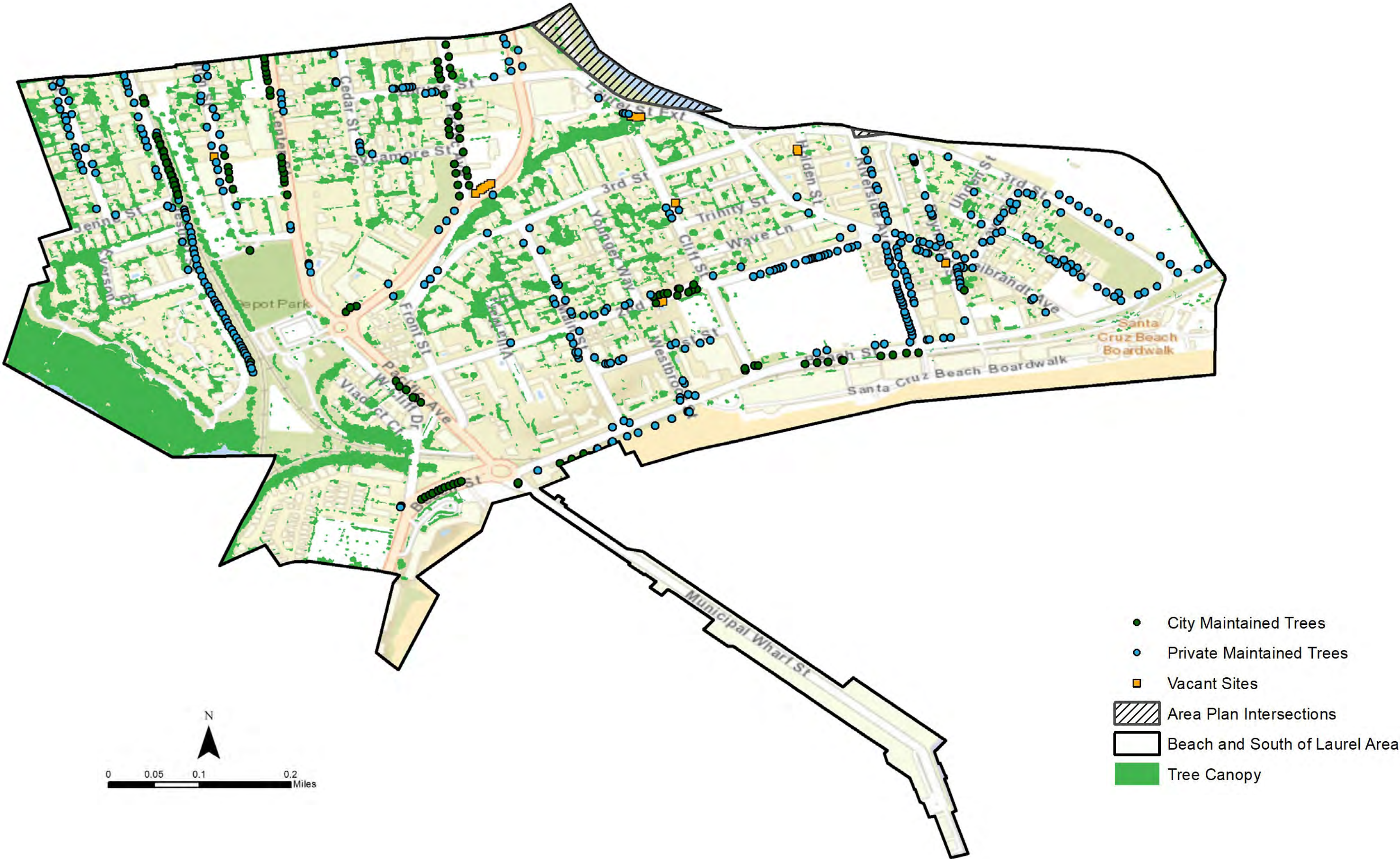
Street Tree Composition in the Beach and South of Laurel Area (2020):

- Total number of trees: 508 (114 CITY: 412 PO)
- Total number of vacant sites: 18
- Stocking level: 96.6%
- Total number of species: 41
- Top 5 species:
 - London plane tree (*Platanus X hispanica*)
 - crape myrtle (*Lagerstroemia indica*)
 - Mexican fan palm (*Washingtonia robusta*)
 - California sycamore (*Platanus racemosa*)
 - Callery pear (*Pyrus calleryana*)

The Beach and South of Laurel Plan specifically recommends the use of particular species. One of the recommended species is also one of the most commonly planted street trees in this area. Many of the street trees in this area are maintained by adjacent property owners. During street tree giveaways, residents are allowed to choose their preferred tree species.

Fold: Mexican fan palms along Beach Street

MAP 9: STREET TREES IN THE BEACH AND SOUTH OF LAUREL AREA





OCEAN STREET AREA PLAN

The Ocean Street Area Plan focuses on revitalizing the Ocean Street corridor, a 1.2 mile length of Ocean Street that runs south from Highway 17 to the San Lorenzo River. This major gateway contains a variety of land uses, with an assortment of building types containing services such as retail stores, hotels and motels, medical and dental offices, business offices, and residential neighborhoods. Most of the City Government’s main offices are located along the corridor. This corridor sees large flows of commuter, visitor, and truck traffic and largely consists of four lanes, a bike lane, off street parking, a center median with tree plantings, and a sidewalk. The Area Plan is meant to fulfill the General Plan 2030 goal to promote mixed-use development that positively impacts the character of the City, linkages, and streetscape enhancements.

Fold Top: Ocean Street
Fold Bottom: Tree canopy on Ocean Street

Adopted: 2014

Last Revised: 2014

Tree Palette or Specific Tree Requirements: Yes

Design and Construction Standards for trees or planters: Yes

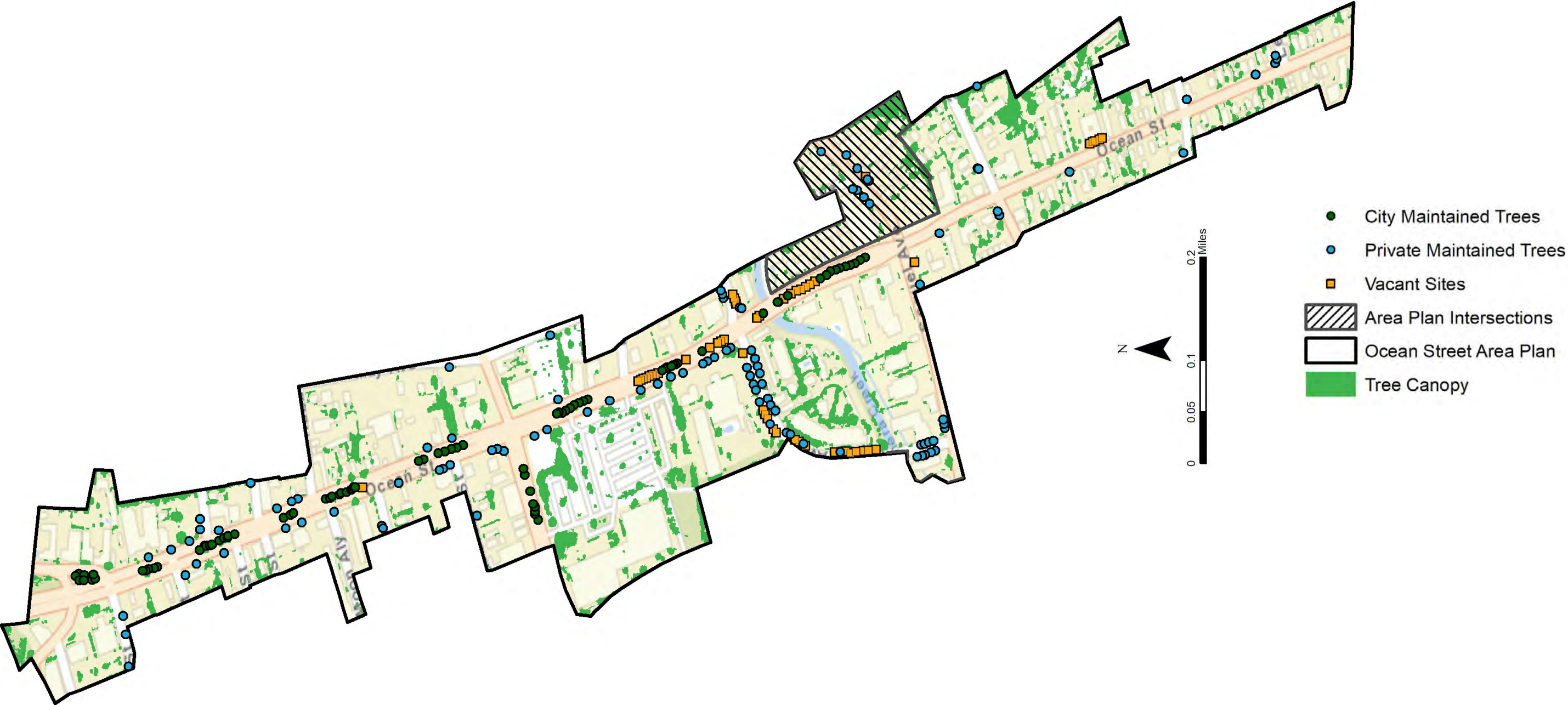
Specific Recommendations:

- Protecting trees
- Drought tolerant plants for low maintenance in medians
- Gateway improvements that incorporate landscaping
- Street trees to improve pedestrian amenities

Street Tree Composition in the Ocean Street Area (2020):

- Total number of trees: 188 (106 CITY: 132 PO)
- Total number of vacant sites: 50
- Stocking level: 80.0%
- Total number of species: 33
- Top 5 species:
 - coast redwood (*Sequoia sempervirens*)
 - Hollywood juniper (*Juniperus Torulosa*)
 - windmill palm (*Trachycarpus fortunei*)
 - California sycamore (*Platanus racemosa*)
 - London plane tree (*Platanus X hispanica*)

MAP 10: STREET TREES IN THE OCEAN STREET AREA





MISSION STREET URBAN DESIGN PLAN

As one of the most widely-used corridors in Santa Cruz, the construction projects to widen Mission Street initiated the development of the Mission Street Urban Design Plan. The Mission Street Urban Design Plan was adopted by California Department of Transportation (Caltrans) and City Council in 2002 for around 2.25 miles of the Mission Street corridor, several parcels deep, where it is now concurrent with the State Route 1. Most of the corridor interfaces with key commercial retail and office buildings, but there are several residential parcels as well. Businesses along the corridor provide various auto and visitor services (e.g. gas stations, restaurants, and hotels). As such, the Plan encourages varied building styles and landscapes and addresses the circulation conflict between the dual purposes of the corridor: access to local services and regional traffic thoroughfare and provides a unified vision for the commercial corridor.

Adopted: 2002

Last Revised: 2002

Tree Palette or Specific Tree Requirements: Yes

Design and Construction Standards for trees or planters: Yes

Specific Recommendations:

- Streetscape improvements that incorporate trees
- A Street Tree Program to support revitalization along the corridor

Fold Top: London plane trees on Mission Street

Fold Bottom: Queen palms on Mission Street

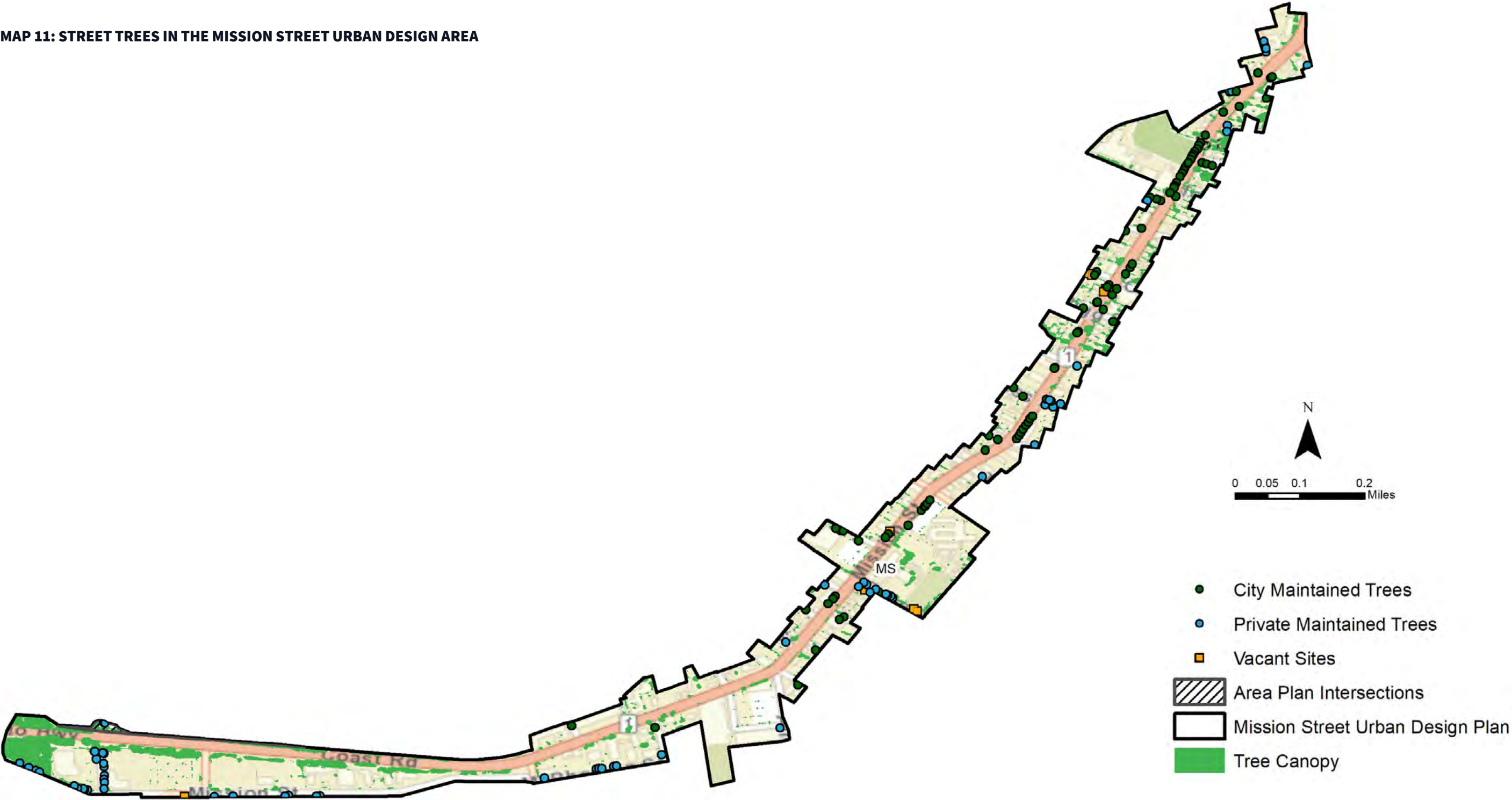
- Retaining existing evergreens and mature trees.
- Indicate all existing street trees and where street tree plantings are feasible

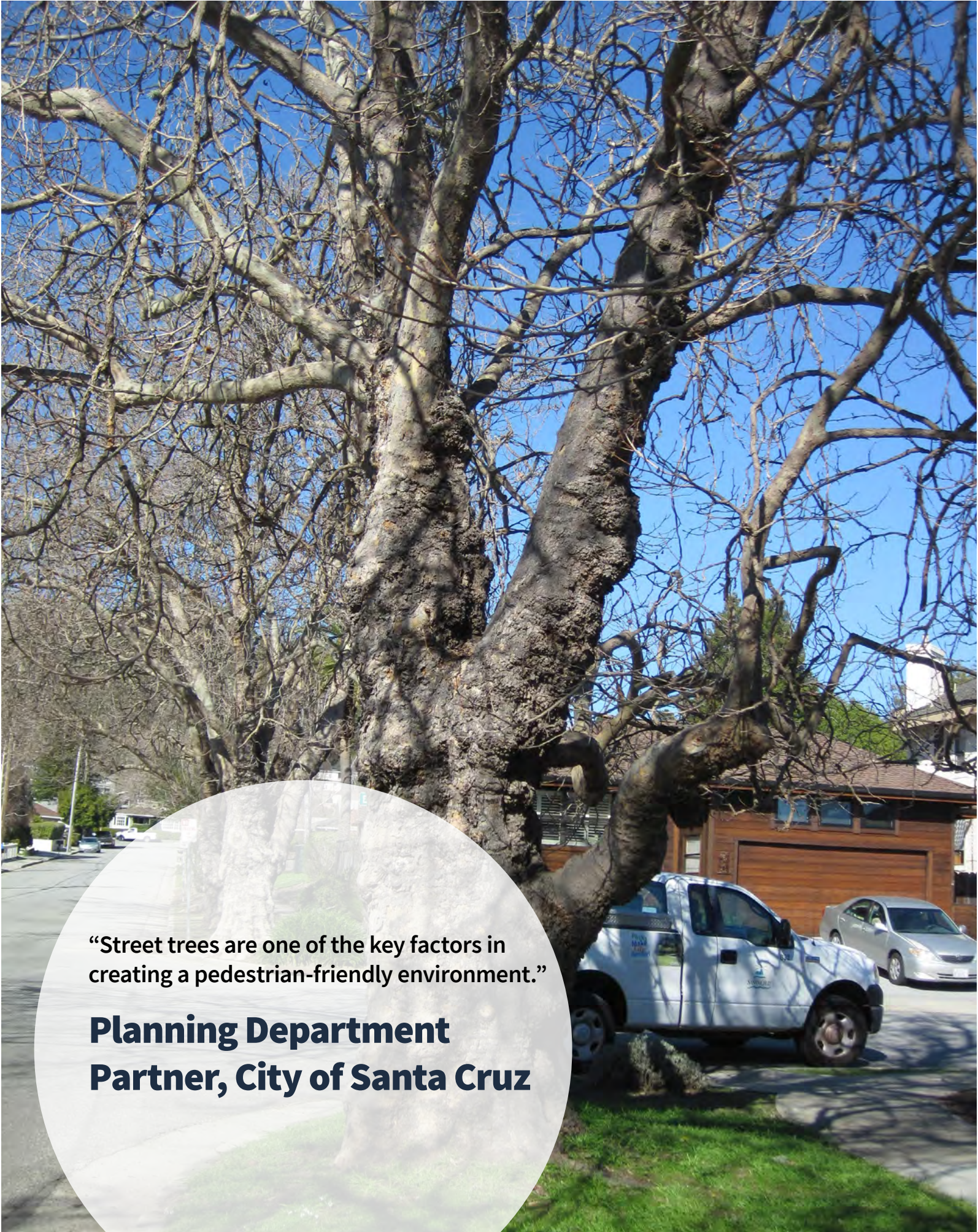
Street Tree Composition in the Mission Street Area:

- Total number of trees: 150 (94 CITY: 69 PO)
- Total number of vacant sites: 13
- Stocking level: 92.0%
- Total number of species: 39
- Top 5 species:
 - London plane tree (*Platanus X hispanica*)
 - crape myrtle (*Lagerstroemia indica*)
 - Callery pear (*Pyrus calleryana*)
 - Chinese pistache (*Pistacia chinensis*)
 - coast redwood (*Sequoia sempervirens*)

The Mission Street Urban Design Plan provides a tree list. Only one of the top 5 species planted within this area is not included on the list.

MAP 11: STREET TREES IN THE MISSION STREET URBAN DESIGN AREA





“Street trees are one of the key factors in creating a pedestrian-friendly environment.”

**Planning Department
Partner, City of Santa Cruz**

Conclusion

Santa Cruz is known as the community where the redwoods meet the ocean and residents appreciate the many natural resources that surround them. Because of the value the community places on natural resources, the City has a long-standing history of urban forestry and street tree programming. Building upon this history and well-established tree protection ordinances, the program is strengthened by a newly completed, comprehensive tree inventory and inventory management system, which allows managers to make data-driven decisions when addressing maintenance needs.

A Resource Analysis (2020) benchmarks the composition, benefits, and value of the community tree resource. The Street Tree Management Plan builds upon the information in the inventory and Resource Analysis. It outlines a comprehensive 5-year work plan with annual maintenance quotas to demonstrate how to address all maintenance priorities identified by the tree inventory over the next 5 years.

Street trees make up an estimated 4.3% of the land area in Santa Cruz and are integral to the wellbeing of the community. The overall species diversity is exceeding the national average and the industry rule of thumb. Nevertheless, urban forest managers are dedicated to increasing diversity, especially at the area and neighborhood levels. The City is interested in increasing tree canopy and, as part of the Climate Action Plan 2030, is engaging the community to determine canopy goals for the urban forest as well as the street tree component.

The Urban Forestry Office has capable and dedicated staff. Although, due to resource limitations, urban forestry operations are at, or above, capacity. The street tree budget is limited. This has resulted in staffing reductions and the transition of care for rights-of-way trees to adjacent property owners (1985). The transition from City to private street tree care has been to the detriment of the street trees. While the care of street trees is largely the responsibility of private property owners (84.5%), permits are required for street tree planting, pruning, and removal. This results in an overwhelming volume of tree permits which are all handled by the Urban Forester.

The City is responsible for the maintenance of 15.5% of street trees, or those trees adjacent to City property. Staff in the Parks and Recreation Department realize that current funding levels are not adequate to maintain all the street trees adjacent to City property on a proactive cycle. A subset of the trees are prioritized and maintained on a 2-year cycle, including those in the Downtown Area and along main corridors, all other maintenance is ad-hoc.

Municipal Code designates that property owners are responsible for the maintenance of adjacent street trees and for resolving any safety concerns in the parkway. Despite this, the maintenance of street trees adjacent to private properties is variable and, in many cases, not performed regularly or to industry standards. Many homeowners may be unaware of these responsibilities or may not have the knowledge

Fold: Dormant London plane trees on Fairland Way

or the resources to properly care for trees. As a result of the inconsistencies in tree maintenance, not all trees are receiving adequate care. Overall, there is a need for more education regarding the care of trees planted in the rights-of-way.

Trees in Santa Cruz are protected under the Heritage Tree Ordinance and the Street Tree Ordinance. Some street trees meet the size threshold for a heritage tree and are therefore protected by both ordinances. As a whole, mitigation requirements are followed by residents and the resulting funds help to replenish tree canopy on public property and rights-of-way throughout the community.

Street tree planting occurs in vacant City-maintained sites when possible and in sites adjacent to private property upon resident or neighborhood requests for trees. Planting also occurs to commemorate significant events or people, but it is not currently guided by the tree inventory or prioritized by the amount of environmental or socioeconomic benefits that could be gained from strategic tree planting. Tree plantings follow the Approved Street Tree Planting List and/or recommended species provided in the Specific Area Plans. Notably, in the areas where planning is guided by a Specific Area Plan, the street tree inventory aligns with the recommended tree species or the overarching tree list for the area. Urban forest managers are considering the future impacts of climate change when selecting tree species and they plan to incorporate experimental species that are suitable for the projected climate conditions.

Santa Cruz is built out, but infill development and redevelopment projects occur on a regular basis. During these projects, street trees are considered, but due to ongoing space limitations, tree wells may not be incorporated or are reduced in size to accommodate development. City staff are highly collaborative and share the common goal to have tree lined streets. Therefore, they work together to implement the most practical solutions on a case by case basis. In doing so, the City has successfully avoided many tree-infrastructure conflicts. Sometimes conflicts arise because, by definition, street trees are planted amongst other infrastructure and space is limited.

The STMP can help guide the Urban Forestry Office as staff continue to work toward solutions to increase the level of care for street trees. The STMP identifies 8 goals that focus on strengthening the street tree resource and an additional 14 goals for the urban forest. It also benchmarks the current performance of Santa Cruz's street tree program using the Sustainability Indicators (Appendix I). Moving forward, this tool can be used to better understand how the program can meet industry recommendations and improve the effectiveness of their management approach.



Street Tree Work Plan – 5 Year

Over the next five years, the street tree work plan provides a roadmap through annual work plans to efficiently address the maintenance needs of all street trees by prioritizing primary maintenance needs. The work plan does not account for changes in priority maintenance needs or resources and funding limitations. Staff will continue to schedule work based on the highest known maintenance priority. The highest level of priority maintenance should occur first. In other words, if a tree that is recommended for a routine prune during the initial inventory collection, but a service request and/or further inspection indicates a heightened maintenance priority, lesser priorities should be organized accordingly.

Work plans include consideration for City-managed street trees and street trees maintained by adjacent property owners (Tables 8 to 10; Appendix H). For City-managed trees, priority maintenance will be followed by routine maintenance, and the establishment of an ongoing 5-year maintenance cycle (and 1-2 years for downtown trees).

For the 10,686 street trees maintained by adjacent property owners, 246 trees were identified with priority maintenance tasks. These trees require the City to notify the adjacent property owners to indicate the necessary maintenance. In addition, the City will notify property owners of 456 street trees in need of removal and stump grinding.

There are 104 potential tree planting locations within the City-maintained rights-of-way and 2,315 potential tree planting locations within the rights-of-way abutting private property. As the Santa Cruz Tree Trust Fund is used for street tree planting, regardless of maintenance designation, the planting plan includes the maintenance activities needed for all street tree sites.

Total City-maintained trees: 1,628

Total adjacent property owner-maintained trees: 10,722

Left: Red flowering gum

Right: Lily of the valley tree



YEAR 1 WORK PLAN

In the interest of safety, Year 1 will address priority removals and priority pruning. Trees with priority removals have a high volume of dead wood or pose immediate risk to public safety. At a minimum, trees designated as Priority 1 removal should be addressed in Year 1. Large trees or trees that are located at, or near, City facilities, schools, and along major arterial roads should be addressed before small trees or trees within areas with lower occupancy rates.

To address City-maintained trees in need of priority prunes and removals, the city will address all five Priority 1 prunes and 23 Priority 2 prunes. City-maintained trees with Priority 1 and 2 removals (11) are also scheduled for Year 1. In addition, the City will notify property owners responsible for the maintenance of the 280 identified rights-of-way trees with the recommendation of Priority 1, 2, or 3 removal as well as 246 trees identified with Priority 1 and 2 pruning in Year 1.

Structural pruning is extremely beneficial for the future health and structure of young trees. Most structural defects that occur in older trees could have been prevented through the strategic pruning of young trees. Structural pruning can promote desirable and stable branch structure, which can result in reduced maintenance costs later in the life of the tree, as well as, extend the overall lifespan. Because structural pruning is most beneficial for trees when they are young, the city will conduct structural prunes on the trees recommended for this specialized structural pruning within the first year of the Plan. In addition, adjacent property

owners will be notified of all 13 trees with the recommendation of structural prune.

Routine pruning includes trees recommended for large and small routine prune and trees with no maintenance recommendation. The type of prune can provide managers with a general idea of the equipment needed to complete the task (small routine prunes should not require climbing equipment or aerial lifts). In total, routine prunes identified for City-maintained trees include 1,081 trees, excluding the Downtown Area. These trees are scheduled for pruning on a five-year cycle. In addition, there are 378 trees in the Downtown area recommended for routine pruning. These trees are scheduled for pruning on a two-year cycle. To offset the priority maintenance needs, 336 City-maintained trees are scheduled for routine pruning in year 1.

Considering these 2,419 planting sites and sites created from the removal of trees recommended for priority removal, managers should aim to plant approximately 761 trees annually over the next five years (Table 9).

- Priority Pruning (28 CITY: 246 PO)
- Priority Removal (11 CITY: 280 PO)
- Routine Maintenance (336 CITY: 1,548 PO)
- Structural Prune: (1 CITY: 13 PO)
- Planting (32 CITY: 729 PO)

Year 1 Total Cost for city-maintained tree maintenance and all planting: \$473,220 (\$381,900 Maintenance: \$91,320 Planting)

YEAR 2 WORK PLAN

Year 2 maintenance includes non-priority tree removal and stump grinding, with 191 tree removals in Year 2, which will complete this task. Routine pruning will continue for 442 City-maintained trees, including 189 in the Downtown Area, and 1,536 adjacent property owner-maintained trees.

- Tree Removal and Stump Grind: (15 CITY: 176 PO)
- Routine Maintenance (442 CITY: 1,536 PO)
- Planting (32 CITY: 718 PO)

Year 2 Total Cost for city-maintained tree maintenance and all planting: \$617,100 (\$527,100 Maintenance: \$90,000 Planting)

YEAR 3 WORK PLAN

In Year 3, routine pruning will continue to occur for 1,957 trees. As trees are planted, structural prunes should occur regularly during Year 3 through Year 5 of the Plan, otherwise many of the trees recommended for structural prune will have grown and will likely require elevated maintenance and care. Some structural pruning can be completed as trees are planted, but most will require additional visitation within two years after establishment. On average, 754 trees need structural prunes annual over the last three years of the Plan.

- Routine Maintenance (421 CITY: 1,536 PO)
- Structural Prune: (32 CITY: 729 PO)
- Planting (32 CITY: 718 PO)

Year 3 Total Cost for city-maintained tree maintenance and all planting: \$578,300 (\$488,300 Maintenance: \$90,000 Planting)

YEAR 4 WORK PLAN

Routine pruning will continue for 1,957 trees completing one full-cycle for the majority of trees and two full cycles for Downtown trees in Year 4. Structural prunes will continue on 750 trees.

- Routing Maintenance (421 CITY: 1,536 PO)
- Structural Prune: (32 CITY: 718 PO)
- Planting (32 CITY: 718 PO)

Year 4 Total Cost for city-maintained tree maintenance and all planting: \$580,100 (\$490,100 Maintenance: \$90,000 Planting)

YEAR 5 WORK PLAN

Trees with priority pruning will be added back into the routine pruning cycle in Year 5. In total, 2,180 trees are scheduled for routine maintenance. Structural prunes will continue on 750 trees.

- Routine Maintenance (431 CITY: 1,749 PO)
- Structural Prune: (32 CITY: 718 PO)
- Planting (32 CITY: 718 PO)

Year 5 Total Cost for city-maintained tree maintenance and all planting: \$587,300 (\$497,300 Maintenance: \$90,000 Planting)

"Our sidewalks cannot accommodate tree wells in most locations."

**Climate Action Partner,
City of Santa Cruz**

TABLE 8: CITY-MAINTAINED STREET TREE WORK PLAN

Estimated Costs for Each Activity			Year 1		Year 2		
Maintenance Activity	Diameter Class (inches)	Cost/tree	# of Trees	Total Cost	Cost/tree	# of Trees	Total Cost
Routine Pruning ⁸	0 - 3	\$300	49	\$14,700	\$300	49	\$14,700
	4 - 7	\$300	50	\$15,000	\$300	47	\$14,100
	8 - 13	\$800	48	\$38,400	\$800	46	\$36,800
	14 - 21	\$1,800	0	\$0	\$1,800	42	\$75,600
	22 - 35	\$1,800	0	\$0	\$1,800	38	\$68,400
	36 +	\$1,800	0	\$0	\$1,800	16	\$28,800
Activity Total(s)			147	\$68,100		238	\$238,400
Routine Pruning Downtown ⁸	0 - 3	\$500	16	\$8,000	\$500	15	\$7,500
	4 - 7	\$500	53	\$26,500	\$500	54	\$27,000
	8 - 13	\$1,000	40	\$40,000	\$1,000	39	\$39,000
	14 - 21	\$2,200	63	\$138,600	\$2,200	63	\$138,600
	22 - 35	\$2,800	11	\$30,800	\$2,800	11	\$30,800
	36 +	\$2,800	6	\$16,800	\$2,800	7	\$19,600
Activity Total(s)			189	\$260,700		189	\$262,500
Priority Pruning	0 - 3	\$300	0	\$0	\$300	0	\$0
	4 - 7	\$300	5	\$1,500	\$300	0	\$0
	8 - 13	\$800	4	\$3,200	\$800	0	\$0
	14 - 21	\$1,800	4	\$7,200	\$1,800	0	\$0
	22 - 35	\$1,800	7	\$12,600	\$1,800	0	\$0
	36 +	\$1,800	8	\$14,400	\$1,800	0	\$0
Activity Total(s)			28	\$38,900		0	\$0
Structural Pruning	0 - 3	\$300	1	\$300	\$300	0	\$0
	4 - 7	\$300	0	\$0	\$300	0	\$0
	8 - 13	\$800	0	\$0	\$800	0	\$0
	14 - 21	\$1,800	0	\$0	\$1,800	0	\$0
	22 - 35	\$1,800	0	\$0	\$1,800	0	\$0
	36 +	\$1,800	0	\$0	\$1,800	0	\$0
Activity Total(s)			1	\$300		0	\$0
Tree Removal & Stump Grinding	0 - 3	\$500	4	\$2,000	\$500	4	\$2,000
	4 - 7	\$500	2	\$1,000	\$500	0	\$0
	8 - 13	\$1,000	0	\$0	\$1,000	2	\$2,000
	14 - 21	\$2,200	1	\$2,200	\$2,200	5	\$11,000
	22 - 35	\$2,800	2	\$5,600	\$2,800	3	\$8,400
	36 +	\$2,800	1	\$2,800	\$2,800	1	\$2,800
Activity Total(s)			11	\$13,900		15	\$26,200
Program Administration							
All Maintenance Activity Grand Total			376			442	
Cost Grand Total				\$381,900			\$527,100
Current Annual Maintenance Budget				\$150,000			\$150,000
Shortfall/Gap				-\$231,900			-\$377,100

⁸ Routine pruning includes trees with no maintenance specified

Year 3			Year 4			Year 5			Total 5-Year Work Plan Cost
Cost/tree	# of Trees	Total Cost	Cost/tree	# of Trees	Total Cost	Cost/tree	# of Trees	Total Cost	Total 5-Year Cost
\$300	49	\$14,700	\$300	49	\$14,700	\$300	53	\$15,900	\$74,700
\$300	47	\$14,100	\$300	47	\$14,100	\$300	49	\$14,700	\$72,000
\$800	46	\$36,800	\$800	46	\$36,800	\$800	46	\$36,800	\$185,600
\$1,800	41	\$73,800	\$1,800	41	\$73,800	\$1,800	42	\$75,600	\$298,800
\$1,800	36	\$64,800	\$1,800	36	\$64,800	\$1,800	38	\$68,400	\$266,400
\$1,800	13	\$23,400	\$1,800	13	\$23,400	\$1,800	14	\$25,200	\$100,800
	232	\$227,600		232	\$227,600		242	\$236,600	\$998,300
\$500	16	\$8,000	\$500	15	\$7,500	\$500	16	\$8,000	\$39,000
\$500	53	\$26,500	\$500	54	\$27,000	\$500	53	\$26,500	\$133,500
\$1,000	40	\$40,000	\$1,000	39	\$39,000	\$1,000	40	\$40,000	\$198,000
\$2,200	63	\$138,600	\$2,200	63	\$138,600	\$2,200	63	\$138,600	\$693,000
\$2,800	11	\$30,800	\$2,800	11	\$30,800	\$2,800	11	\$30,800	\$154,000
\$2,800	6	\$16,800	\$2,800	7	\$19,600	\$2,800	6	\$16,800	\$89,600
	189	\$260,700		189	\$262,500		189	\$260,700	\$1,307,100
\$300	0	\$0	\$300	0	\$0	\$300	0	\$0	\$0
\$300	0	\$0	\$300	0	\$0	\$300	0	\$0	\$1,500
\$800	0	\$0	\$800	0	\$0	\$800	0	\$0	\$3,200
\$1,800	0	\$0	\$1,800	0	\$0	\$1,800	0	\$0	\$7,200
\$1,800	0	\$0	\$1,800	0	\$0	\$1,800	0	\$0	\$12,600
\$1,800	0	\$0	\$1,800	0	\$0	\$1,800	0	\$0	\$14,400
	0	\$0		0	\$0		0	\$0	\$38,900
\$300	0	\$0	\$300	0	\$0	\$300	0	\$0	\$300
\$300	0	\$0	\$300	0	\$0	\$300	0	\$0	\$0
\$800	0	\$0	\$800	0	\$0	\$800	0	\$0	\$0
\$1,800	0	\$0	\$1,800	0	\$0	\$1,800	0	\$0	\$0
\$1,800	0	\$0	\$1,800	0	\$0	\$1,800	0	\$0	\$0
\$1,800	0	\$0	\$1,800	0	\$0	\$1,800	0	\$0	\$0
	0	\$0		0	\$0		0	\$0	\$300
\$500	0	\$0	\$500	0	\$0	\$500	0	\$0	\$4,000
\$500	0	\$0	\$500	0	\$0	\$500	0	\$0	\$1,000
\$1,000	0	\$0	\$1,000	0	\$0	\$1,000	0	\$0	\$2,000
\$2,200	0	\$0	\$2,200	0	\$0	\$2,200	0	\$0	\$13,200
\$2,800	0	\$0	\$2,800	0	\$0	\$2,800	0	\$0	\$14,000
\$2,800	0	\$0	\$2,800	0	\$0	\$2,800	0	\$0	\$5,600
	0	\$0		0	\$0		0	\$0	\$40,100
421			421			431			2,091
\$488,300			\$490,100			\$497,300			\$2,384,700
\$150,000			\$150,000			\$150,000			\$750,000
-\$338,300			-\$340,100			-\$347,300			-\$1,634,700

TABLE 9: STREET TREE PLANTING PLAN

Estimated Costs for Each Activity		Year 1			Year 2		
		Cost/tree	# of Trees	Total Cost	Cost/tree	# of Trees	Total Cost
Tree Planting	Planting Identified Sites	\$120	486	\$58,320	\$120	475	\$57,000
	Planting Replacement Trees	\$120	275	\$33,000	\$120	275	\$33,000
	Structural Prune	\$300	0	\$0	\$300	0	\$0
Tree Planting Activity Total(s)			761	\$91,320		750	\$90,000
Program Administration							
Tree Planting Costs	Cost Grand Total			\$91,320			\$90,000
	Current Annual Planting Budget			\$15,000			\$15,000
	Shortfall/Gap			-\$76,320			-\$75,000

TABLE 10: ADJACENT PROPERTY OWNER MAINTAINED STREET TREE WORK PLAN

	Year 1	Year 2	Year 3	Year 4	Year5	5-Year Total
Maintenance Activity	# of Trees	# of Trees	# of Trees	# of Trees	# of Trees	# of Trees
Routine Pruning ⁹	1,548	1,536	1,536	1,536	1,794	7,950
Priority Pruning	246	0	0	0	0	246
Structural Pruning	13	0	0	0	0	13
Tree Removal & Stump Grinding	280	176	0	0	0	456
All Maintenance Activity Grand Total	2,087	1,712	1,536	1,536	1,794	8,665

“The redwood is the glory of the Coast Range. It extends along the western slope, in a nearly continuous belt about ten miles wide, from beyond the Oregon boundary to the south of Santa Cruz, a distance of nearly four hundred miles, and in massive, sustained grandeur and closeness of growth surpasses all the other timber woods of the world.”

John Muir

⁹Routine pruning includes trees with no maintenance specified

Year 3			Year 4			Year 5			Total 5-Year Cost
Cost/tree	# of Trees	Total Cost	Cost/tree	# of Trees	Total Cost	Cost/tree	# of Trees	Total Cost	Total 5-Year Cost
\$120	475	\$57,000	\$120	475	\$57,000	\$120	475	\$57,000	\$286,320
\$120	275	\$33,000	\$120	275	\$33,000	\$120	275	\$33,000	\$165,000
\$300	761	\$228,300	\$300	750	\$225,000	\$300	750	\$225,000	\$678,300
	1,511	\$318,300		1,500	\$315,000		1,500	\$315,000	\$1,129,620
		\$318,300			\$315,000			\$315,000	\$1,129,620
		\$15,000			\$15,000			\$15,000	\$75,000
		-\$303,300			-\$300,000			-\$300,000	-\$1,054,620

Bottom: Newly planted London plane trees on Ocean Street



Street Tree Master Plan—Goals and Actions

The goals and existing policies and actions proposed by the Street Tree Master Plan are organized by focus areas:

1. Street Tree Management
2. Urban Forest Policy and Regulation
3. Urban Forest Vision

Each area of focus is supported by measurable goals and specific actions that are intended to guide Santa Cruz's street tree programming over the next 20 years, providing the foundation for annual work plans and budget forecasts. Many goals and actions support more than one focus area.

For each action, the STMP identifies a priority, a suggested timeframe for accomplishing the action, an estimated cost range, and potential partners. Priority is identified as:

- High—An action that is critical to protecting existing community assets, reducing/managing risk, or requires minimal resources to accomplish
- Medium—An action that further aligns programming and resource improvements that have been identified as desirable by the community, partners, and/or urban forest managers, but that may require additional investment and financial resources over and above existing levels
- Low—An action that is visionary, represents an increase in current service levels, or requires significant investment

The estimated cost is categorized in the following ranges:

- \$ = less than \$25,000
- \$\$ = \$25,000 - \$100,000
- \$\$\$ = more than \$100,000

The STMP is intended to be a dynamic tool that can and should be adjusted in response to accomplishments, new information and/or changes in community expectations, and available resources. In addition to serving as a day-to-day guide for planning and policy making, the STMP should be reviewed regularly for progress and to ensure that the actions and sub actions are integrated into the annual work plan.

With appropriate care and planning, street trees have the potential to increase in value over time. As young trees mature and their leaf surface and canopies grow, so too will the overall benefits and value from the community's urban forest. The objectives and strategies of the STMP are intended to support this process, as well as provide overarching goals for the urban forest, in an appropriate manner that encourages the sustainable stewardship of community trees with consideration for safety, cost efficiency, and community values. The STMP includes strategies for measuring the success over time.

Plan Focus Areas

The STMP identifies three focus areas and 22 supporting goals, which are intended to adequately manage the City's street trees, enhancement of the tree resource and the environmental benefits provided by trees, and to provide a visionary framework for the overall urban forest. The STMP identifies three major focus areas:

- Street Tree Management
- Urban Forest Policy and Regulation
- Urban Forest Vision

Focus Area: Street Tree Management

Street trees are significant contributors to the aesthetic and charm of the community. *Street Tree Management* is a focus area which has goals that aim to create consistent city-wide planting plans and species recommendations, increase the resources available to manage and expand the street tree resource. Proactive and consistent management of this resource will ensure sustainability, safety, and a stable flow of benefits now and for future generations.

GOAL 1: Manage the street tree resource

With the completion of the 2020 tree inventory, proactive management of the street tree resource is imperative for staff's ability to determine and prioritize tree care and tree planting and to address the needs of street trees in an efficient and timely manner.

Objectives for this goal feature the optimization of the use of the community tree inventory software management system to set pruning/maintenance cycles and establish tree planting/replacement plans.

GOAL 2: Promote street tree health and good structure

When trees are well-maintained throughout their lifetimes, the risks trees pose to the public are reduced. Promoting tree health and good structure decreases the chances of having hazardous trees in the community.

Objectives for this goal include regular inspection of City-maintained street trees and enhanced care for street trees adjacent to private property.

GOAL 3: Enhance resiliency with a comprehensive tree species palette

Environmental changes and introduction of pests and pathogens are putting greater pressure on trees. Trees that are maladapted to the local climate and vulnerable to pests can be costly, both to manage or remove. With a comprehensive and consolidated tree species list that includes proven species that are adapted to local conditions, and species that demonstrate some resilience to pest and disease there is the potential for longer-lived trees.

The primary objective for this goal is to develop a Master Street Tree List and emphasize Right Tree Right Place philosophies.

GOAL 4: Increase street tree planting efforts

While maintaining existing trees is important for sustaining tree canopy cover, it is equally important to plant trees to account for the loss of tree canopy that results from removals. Increasing existing street tree planting efforts will enable the City to sustain the tree canopy for which it has direct responsibility and control over.

Objectives for this goal include developing planting plans and expanding opportunities for additional space and funds for tree planting.

GOAL 5: Increase the environmental benefits resulting from street trees

Street trees comprise a fraction of the urban forest, yet they provide benefits to the entire community. Striving to increase the benefits provided by street trees will result in greater equitable distribution of benefits to all.

Objectives for this goal are to collaborate with other City Departments to ensure the use of trees in designs, expand tree canopy in underserved areas, and enhance the use of trees to benefit wildlife and mediate the impacts of the urban environment.

GOAL 6: Advocate for tree lined streets

Trees enhance the aesthetics of the community and improve the urban environment for residents and visitors. Tree lined streets encourage greater economic development and business success.

Objectives for this goal include promoting the use of trees in landscapes and working with the Downtown Association to resolve concerns about trees.

GOAL 7: Provide predictable and sustainable funding for the street tree resource

Stable and predictable funding is critical to effective and efficient management of the street tree resource. Budget cuts have historically resulted in the loss of staff and decreased services provided to street trees.

Objectives for this goal focus on attaining adequate funding to ensure the care of all community trees.

GOAL 8: Strive for optimal staffing levels

The Urban Forestry Office is responsible for providing quality, efficient, and cost-effective services for street trees. This level of service is influenced by the number of staff, the workload, and the ability to engage in professional development.

Objectives for this goal include optimization of existing staff and consideration for additional staff to more effectively manage the current workload.

Focus Area: Urban Forest Policy and Regulation

The focus area *Urban Forest Policy and Regulation* recognizes that the tree resource is a publicly owned asset that provides critical benefits to health, economic, social, aesthetic, and quality of life for residents and visitors. The replacement value of the existing community tree resource (all public trees) is more than \$52 million. Annually the community tree resource provides \$50,118 in benefits each year (2020 Resource Analysis).

Protecting this resource ensures the community will continue to receive these benefits and more from the urban forest.

GOAL 9: Encourage a culture of safety

When all City Staff share core values and behaviors that promote safety, everyone, including the community, is safer.

GOAL 10: Enhance risk management and public safety

When trees are well-maintained throughout their lifetimes, the risks trees pose to the public are reduced. Promoting tree health and good structure decreases the chances of having hazardous trees in the community and decreases the demand for reactive and emergency tree care.

Objectives for this goal include providing proactive management of the community tree resource that aligns with industry standards and creating a risk management policy.

GOAL 11: Promote tree protection

This goal ensures an appropriate regulatory framework is in place to support the community's vision for the urban forest.

Objectives for this goal focus on cost recovery for tree removals and improper maintenance, implementing protections for trees during construction, and revisiting Municipal Code.

GOAL 12: Strive for uniformity between City plans, policies, guiding documents, and Departments

Inconsistencies across City policies, documents, and departments can create confusion between departments and the community. Policy uniformity promotes strong and efficient policy that aligns with community expectations.

Objectives for this goal include furthering communication among City Departments and unifying guiding documents.

GOAL 13: Create conditions that enhance tree establishment

All trees, especially newly planted trees, need some level of water to thrive. Identifying efficient and cost-effective means for watering trees is critical for their health. Additionally, achieving this goal is imperative for meeting community expectations regarding efficiently managing this community asset.

Objectives for this goal include providing irrigation to establish trees and sustain existing trees and modifying planting sites to provide adequate soil volume.

GOAL 14: Use trees to enhance the aesthetics and function of the urban landscape

Considering trees during planning and design allows for further tree canopy to help mitigate the effects of urbanization and create more pleasing environments.

Objectives for this goal include planning for trees during development projects and using alternative designs to allow greater opportunities for tree planting.

GOAL 15: Follow Integrated Pest Management (IPM) protocols and best management practices when addressing pests and diseases

Pests and diseases will always be a threat to the urban forest and the City should continue following the IPM protocols.

The objective for this goal aims for the City to continue using best management practices when addressing tree pests and/or diseases.

Focus Area: Urban Forest Vision

The focus area *Urban Forest Vision* aims to foster a greater connection between the urban forest, managing partners, and the community.

GOAL 16: Promote species diversity in the urban forest

Currently, Santa Cruz is excelling and species diversity is much greater than the industry-accepted rule-of-thumb suggests that no community should have any one species represent more than 10% of the overall population and no genus should represent more than 20% of the population. Despite Santa Cruz's success in this area, with a changing climate and potential pest threats, striving for even greater diversity will promote a more sustainable urban forest.

Objectives for this goal include setting species diversity goals for the community tree resource.

GOAL 17: Expand canopy cover

The amount and distribution of leaf surface area is the driving force behind the urban forest's ability to produce benefits for the community (Clark et al, 1997). As canopy cover increases, so do the benefits contributed by leaf area. Santa Cruz's current canopy cover is estimated to be 38.2%.

Objectives for this goal include further analysis of the extent and distribution of canopy cover, evaluating potential canopy goals, promoting equitable distribution of canopy, and facilitating tree planting on public and private property.

GOAL 18: Celebrate the importance of urban trees

Community designations and events surrounding the urban forest build awareness and excitement that encourage constituents to help build upon existing canopy.

Objectives for this goal include maintaining the Tree City USA designation and continuing to recognize the urban forest.

GOAL 19: Partner with other city departments and other stakeholders to develop a cohesive city-wide Urban Forest Master Plan

An Urban Forest Master Plan is a guiding document resulting from the coordinated efforts amongst stakeholders. It provides comprehensive information, community visions, recommendations, and timelines to guide for the efficient and safe management of a city's tree canopy.

The objective for this goal is to develop an Urban Forest Master Plan.

GOAL 20: Promote community engagement and stewardship of the urban forest

This goal and supporting objectives supports the development of programs, activities, and materials that increase awareness and appreciation for the urban forest and trees in general.

Objectives for this goal include updating the website for urban forest to include outreach and education materials, enhancing citizen and volunteer engagement, and providing accessible and translated outreach materials.

GOAL 21: Contribute to a fire safe community

In the last decade, California has experienced catastrophic losses as a result of wildfire. With prolonged periods of drought and a changing climate, wildfire is likely to continue to be a threat to communities that neighbor the wildland urban interface. The risk of living in these areas can be reduced through numerous wildfire mitigation strategies.

The objective for this goal is critical for managing and reducing the risks that come with living in an area vulnerable to wildfire and the responsibility that comes with that exposure.

GOAL 22: Repurpose woody materials whenever possible

Using woody materials that result from tree removals reduces waste and allows managers to recover value from felled community trees. Repurposing woody material into wood products and mulch can provide revenue and prevent the need to purchase wood mulch used to care for the urban forest.

Objectives for this goal include developing a wood utilization program.

Street Tree Management

GOAL 1:

Manage the street tree resource

PERFORMANCE MEASURE:

A known and planned duration between maintenance activities for City-maintained street trees.

RATIONALE:

Trees are an asset valued by the community. A high level of standard coupled with an up-to-date inventory allows staff to identify and track maintenance needs and provide excellent customer service.

RISK:

A lack of understanding of the age, structure, benefits, and maintenance needs of public trees makes the community tree resource vulnerable canopy cover loss. It also creates challenges in responding to pests and could increase the costs of managing such threats.

BENEFIT:

A better understanding of the street tree resource enables staff to prioritize tasks and improve efficiency.

OBJECTIVE:

Maintain a tree inventory that can be used to manage the street tree resource.

ACTIONS:

- Identify maintenance needs using the online tree inventory and work plans developed in the STMP
- Maintain and regularly update the street tree inventory as tree work occurs
 - Develop procedures and assign responsibilities for inventory maintenance
 - After trees are removed, convert sites to potential planting sites to guide future planting plans
 - Update diameter measurements and tree condition
 - Consider updating tree inventory data specification to include tree distance and direction from buildings in order to project energy benefits in a future Resource Analysis
 - Train any new staff to manage the inventory
 - Require contractors to regularly update inventory records as work is performed
- Use the street tree inventory and work plan to notify property owners about any tree maintenance needed

COST: \$

TIME FRAME: Ongoing

GOAL 2:

Promote street tree health and good structure

PERFORMANCE MEASURE:

Reductions in tree/limb failure and removal. Greater tree longevity and reduced risk.

RATIONALE:

Tree health improves and liability declines when timely maintenance is programmed and provided.

RISK:

Inexpensive and minor tree issues can develop into expensive and high-risk problems without proper maintenance.

BENEFIT:

An understanding of the condition, structure, and overall health allows managers to identify and address issues before they become critical, resulting in a healthier, longer living street tree resource.

OBJECTIVE:

Regularly inspect City-maintained street trees.

ACTIONS:

- Care for City-maintained street trees on a routine cycle
 - Continue to maintain trees in the Downtown Area on a 2-year cycle
 - Consider maintaining street trees on a 4-year cycle as presented in the 5-year work plan
 - Ensure maintenance cycles include the following:
 - Scheduled maintenance and inspection at reasonable intervals
 - Avoid pruning trees that do not require maintenance
 - Adequate records of the inspection and activity via updates to the inventory software
 - Timely response to discovered defects (e.g. disease or decay)

- Timely response to complaints and concerns
- Stable funding

- Follow an annual work plan
 - Identify 12-month goals and the resources necessary for their completion
 - Review STMP goals, actions, and timeline
 - Develop an annual budget and justification for work plans

COST: \$

TIME FRAME: Ongoing/ Every 2 to 5 Years

OBJECTIVE:

Elevate the care of street trees maintained by adjacent property owners.

ACTIONS:

- Consider taking responsibility for the maintenance of street trees abutting private property
- Notify property owners of necessary maintenance tasks identified in the inventory
 - Use TreeKeeper® software to generate and organize mailing sheets that provide the specifics of the tree and explain the necessary priority maintenance
 - Promote routine maintenance for adjacent property owner-maintained street trees
 - Include a mailer on the estimated cost of the work
- Expand the Heritage Tree Grant Program to better ensure street trees maintained by adjacent property owners receive adequate care (Park Master Plan)

COST: \$ - \$\$\$

TIME FRAME: 10 Years

Street Tree Management (continued)

GOAL 3:

Enhance resiliency with a comprehensive tree species palette

PERFORMANCE MEASURE:

An updated, City-approved Master Street Tree List.

RATIONALE:

Environmental changes can render some species maladapted while other species, including newly developed, resistant varieties and cultivars, may indicate better performance. Periodic updates will ensure the species list reflects current information.

RISK:

Using multiple, disjunct documents creates confusion and makes implementation difficult.

BENEFIT:

A single, comprehensive Master Street Tree List consolidates species selection and requirements, reduces redundancy, and supports efficient planning.

OBJECTIVE:

Create an updated Master Street Tree List.

ACTIONS:

- Update approved street tree list to serve as a comprehensive and overarching list of approved species for the rights-of-way (Santa Cruz Municipal Code 13.30)
- Consolidate Area Plan Street Tree Lists into the Master Tree List
 - Create sub-lists for Specific Areas with planting palettes and include distinctions for specific considerations, such as locations on the coastline where sea water intrusion is likely, or anticipated, as a result of climate change
 - Explore potential city analogs to determine species that may perform well under future climate conditions (e.g. Bastin et al. 2019)
 - As Area Plans are updated, reference a Master Tree List
- Expand the Approved Street Tree Planting List to

include:

- Tree selection of commercial, residential, medians, wide right of ways, narrow rights of ways, major boulevards, natural areas/zones (e.g. flood zones)
- Define sites the trees are most suitable for:
 - Rights-of-way
 - Parks/lawns
 - Near/under utilities
 - Parking lots
 - Flood zones
- Include planter space and soil volume recommendations
- Species that can thrive in recently developed or redeveloped areas
 - Species that tolerate heavy clay soils
 - Species that tolerate irrigation challenges
- Native (Local Coastal Program) or well-adapted tree species
 - Species that mitigate flooding issues
 - Species that are salt tolerant (Climate Adaptation)
 - Drought-tolerant species (Local Coastal Program)
 - Species able to withstand heat waves (Climate Adaptation)
 - Species and varieties that are pest and disease resistant and avoid planting species with similar vulnerabilities to existing trees
 - Species with minimal leaf drop and litter creation
 - Species that are attractive to wildlife
 - Species that are not hosts for major pests and diseases
- Indicate carbon sequestration potential of each

species on list

- Choose species that may be suitable for predicted future climatic conditions
 - Monitor and phase out species that are poorly adapted
 - Track species performance to determine which species succumb or withstand changes in climate or salt levels
 - Reach out to Urban Foresters and green industry members in the region for conversations on suitable trees to include in the planting palette
 - Reach out to Urban Foresters and green industry members areas with climates similar to what is expected for Santa Cruz under climate change projections
 - Plant experimental species for consideration in the street tree list
 - Diversify species palette based on climate expectations
- Make the Master Street Tree List available on the City website
 - Consider creation of a brochure with photos to synthesize data for working with adjacent property owners for planting/selection
 - Provide links to trees on the website
- Create a committee with various stakeholders and experts to review the planting list annually and update as needed (per Municipal Code)
 - Identify nurseries that can provide hard to obtain species
 - Work with a broker to locate desirable species or contract growing for hard-to-find species
- Develop species pallets based on diversity goals

COST: \$

TIME FRAME: Year 1/ 5 Year Updates

OBJECTIVE:

Set emphasis on the right tree in the right place.

ACTIONS:

- Consider tree stature and space limitations to reduce hardscape and utility conflicts
 - Provide recommendations for small-stature tree species that can be planted under utility lines to prevent future conflicts
- Avoid planting species of trees that have historically resulted in hardscape damage (including species called out in the General Plan)
 - Continue to promote species that are integral to the community character in wide medians and other conducive planting spaces (e.g. redwoods)
- Avoid planting species that result in sidewalk slipping hazards
- Continue to coordinate with the Public Works Department to avoid and/or to identify solutions for conflicts between trees and other infrastructure (e.g. root pruning, root barriers, tree removal, etc.)
- Match tree species to soil and water conditions
- Consider mature crown spread
- Optimize shade and environmental benefits by planting large stature trees where feasible

COST: \$

TIME FRAME: Ongoing

Street Tree Management (continued)

GOAL 4:

Increase street tree planting efforts

PERFORMANCE MEASURE:

Number of planted and amount of tree canopy cover.

RATIONALE:

The benefits that the urban forest provides is directly related to the amount of tree canopy cover and leaf surface area.

RISK:

Reduction or stagnation of tree canopy cover may result in fewer benefits.

BENEFIT:

Expanded tree canopy increases the benefits provided by trees, and greater species diversity makes the urban forest more resilient.

OBJECTIVE:

Create a City-wide Street Tree Planting Plan (Municipal Code 13.30, General Plan).

ACTIONS:

- Increase street tree plantings (General Plan)
 - Recommend large canopy trees where there is space (e.g. medians and large planters)
- Expand the tree planting program (Park Master Plan)
 - Follow the tree planting plan outlined in the STMP
 - Continue to require permits for tree planting in the rights-of-way to track modifications to the street tree inventory
 - Track permitting metrics through the inventory
 - Continue to promote a diverse set of tree species to meet diversity standards and the various preferences of community members
 - Continue to strive for optimal age distribution for the street tree resource
- Consider direction and requirements from Area Plans when developing planting project plans
 - Eastside Business Improvement Area
 - Incorporate several street tree species to promote the species diversity standards
 - Create a street tree scheme
 - Western Drive
 - Incorporate species included in the Recommended Landscape Materials list
 - Downtown Plan
 - Incorporate the example street tree species mentioned in the Plan whenever possible
 - Avoid underperforming species or those

with known pest or pathogen problems

- San Lorenzo Urban River Plan
 - Encourage the use of native tree species whenever possible
- Seabright Area Plan
 - Incorporate the example street tree species mentioned in the Plan whenever possible
 - Follow the approved species list
- Ocean Street Area Plan
 - Incorporate the example street tree species mentioned in the Plan whenever possible
- Mission Street Area
 - Adhere to the Mission Street Urban Design Tree List
- Use street tree plantings to encourage equitable distribution of tree canopy throughout the community
- Encourage tree establishment through staking, watering, and mulching
- Check new tree plantings for establishment
- Consider the annual cost of maintenance prior to planting a tree

COST: \$

TIME FRAME: 5 Years

OBJECTIVE:

Expand opportunities for street tree planting.

ACTIONS:

- Collaborate with community groups to support tree planting and maintenance (Climate Action Program and Climate Action Plan 2030)
- Continue to allow property owners to choose

the species being planted in the rights-of-way adjacent to their property

- Continue to facilitate neighborhood and community tree planting events
- Maintain or increase the funding available through the Heritage Tree Grant to help private property owners pay for sidewalk repairs that are a result of tree root lifting and buckling
- Incorporate tree wells in development and redevelopment projects (General Plan)
- Continue to work with the Public Works Department and property owners to support the addition of sidewalk cutouts to incorporate trees
- Consider the use of Heritage Tree Grant Funds or the Tree Trust Funds to pay for sidewalk cutouts for street tree planting sites adjacent to private property
- Continue to look for grant funding to increase street tree planting
- Consider conducting a comprehensive land cover assessment and planting priority analysis to determine potential rights-of-way sites that provide the maximum environmental benefit
 - Identify planting sites that would provide more equitable distribution of tree canopy cover
 - Improve street tree planting details and standards
 - Continue to implement bump-outs, re-route sidewalks, incorporate tree grates, and plant street trees at the back of the sidewalk
 - Establish minimum street tree soil volume requirements
 - Adapt existing planting spaces to ensure adequate soil volume

COST: \$ - \$\$\$

TIME FRAME: Ongoing

Street Tree Management (continued)

GOAL 5:

Increase the environmental benefits resulting from street trees

PERFORMANCE MEASURE:

Increase in the cumulative value in environmental services.

RATIONALE:

The City has direct influence over street trees and can therefore use them to provide environmental services to the community.

RISK:

Greater impacts from environmental stressors.

BENEFIT:

Environmental services provided by street trees benefit the whole community.

OBJECTIVE:

Increase carbon sequestration as a carbon neutrality strategy in coordination with Climate Action Plan 2030.

ACTIONS:

- Actively participate in the Climate Action Plan 2030 process in 2021
- Identify how street tree carbon sequestration will help the City achieve its 2030 climate goals
- Seek opportunities for carbon mitigation through street tree carbon sequestration as evaluated and recommended in the Climate Action Plan 2030

COST: \$

TIME FRAME: Ongoing

OBJECTIVE:

Retain large trees whenever possible.

ACTIONS:

- Collaborate with Planning to ensure alternative designs are explored to promote existing trees
- Continue to protect and preserve large trees, as they contribute the greatest amount of environmental benefits
- Celebrate the importance of large, iconic trees

COST: \$ - \$\$\$

TIME FRAME: Ongoing

OBJECTIVE:

Create additional opportunities for the incorporation of large (preferably California native species) into streetscapes.

ACTIONS:

- Collaborate with Planning to ensure large tree sites are included in designs
- Evaluate opportunities to plant street trees to better distribute environmental benefits throughout the community equitably
- Use street trees wherever possible to support stormwater and parking lot shading goals
- Minimize conflicts with wildlife and tree work by continuing to consider mating and nesting patterns
- Identify planting sites that would have the greatest impact of reducing urban heat islands and stormwater runoff
- Plant street trees to minimize heat island effect (General Plan, Park Master Plan)
- Plant trees to store carbon (Park Master Plan) and meet greenhouse gas reduction targets (Climate Action Plan)
- Plant trees that serve as wildlife habitat

COST: \$ - \$\$\$

TIME FRAME: Ongoing

Street Tree Management (continued)

GOAL 6:

Advocate for tree lined streets

PERFORMANCE MEASURE:

Enhanced aesthetics through street tree plantings as measured through community values, perceived safety, or business activity and tourism levels.

RATIONALE:

Areas with sufficient canopy cover are valued by the community and result in increased activity, tourism, and instill a sense of pride.

RISK:

A lack of trees, which could have been avoided through alternative design.

BENEFIT:

Aesthetically pleasing atmospheres foster livelier and more engaged communities.

OBJECTIVE:

Encourage tree lined streets to enhance the well-being and aesthetics of the community.

ACTIONS:

- Promote street trees to enhance the character of the community (General Plan)
 - Consider equity in street tree planning, planting, and outreach efforts
 - Focus on overcoming barriers to street tree plantings in neighborhoods and corridors with low tree density
 - Identify and adapt plantings to reflect the values by different cultural neighborhoods within the City
- Continue to follow tree planting palettes identified for the Specific Areas in Santa Cruz to promote the desired sense of place for that area
 - Consider median plantings in new developments or areas undergoing significant reconstruction
- Continue to use engineering projects such as curb extensions and chokers to increase the amount of space available for street trees
- Use street trees to promote the use of pedestrian paths (General Plan)
- Promote tree lined streets as a traffic calming and pedestrian safety mechanism
- Work with the City's Green Business Program to incorporate street trees into the checklist of certification measures

COST: \$ - \$\$

TIME FRAME: Ongoing

OBJECTIVE:

Work with the Downtown Association to resolve conflicts with businesses visibility and signage.

ACTIONS:

- Ensure that canopy raising pruning is done correctly to promote good structure, and the corresponding strength
- Educate business owners about the benefits of trees and landscapes to retail sales and the time spent in an establishment
- Continue to promote trees with high, airy canopies to minimize conflicts with signage
- Resolve conflicts with signage policies and requirements
 - Encourage flexibility from the typical signage height (8 ft store front)
 - Promote sandwich boards where trees are causing conflict
 - Explore the use of map kiosks for areas where trees are causing conflict
 - Continue to promote species with high canopies in front of stores
- Ensure canopy raising pruning is done in a manner that does not negatively impact the long-term structure of the tree

COST: \$

TIME FRAME: 5 Years

Street Tree Management (continued)

GOAL 7:

Predictable and sustainable funding for the street tree resource

PERFORMANCE MEASURE:

Sustainable and adequate funding to sustain the street tree resource.

RATIONALE:

The amount of funding impacts the timing and opportunities for tree care. Funding for tree maintenance has continually decreased since the turn of the century. As a result, street tree maintenance is largely the responsibility of property owners adjacent to the rights-of-way, but the General Fund provides funding for a subset of City-maintained street trees.

RISK:

Inadequate funding can, and has, led to inadequate care of street trees. This will compromise the health of the urban forest and possibly increase risk and liability.

BENEFIT:

Sustainable street tree funding mechanisms provide stability in economic downturns and provide the street trees with regular care.

OBJECTIVE:

Explore the feasibility of the City taking responsibility for the maintenance of street trees adjacent to private property.

ACTIONS:

- Explore support for a Street Tree District overlay that would provide dedicated funding to maintenance of street trees currently cared for by adjacent property owners
- Conduct outreach campaigns to gauge constituent support for establishing a Street Tree District and the necessary Special Assessment
- Conduct a cost analysis to explore the feasibility of a Special Assessment to care for all trees
 - Organize maintenance areas by region to maximize cost savings
- Explore community support for Landscape Maintenance Districts in new developments

COST: \$\$\$

TIME FRAME: 10 Years

OBJECTIVE:

Secure funding for the care of City-maintained street trees.

ACTIONS:

- Identify sources for additional funding
 - Continue to leverage with other Departments to provide care for street trees
 - Coordinate with Economic Development, the Climate Action Program, and other stakeholders such as the Downtown Association to engage with state and elected officials to identify and access funding for multi-dimensional, collaborative projects that meet multiple goals
 - Continue to actively apply for grant funding
 - Consider hiring a grant writer or partnering with other Departments to pursue grants
 - Collaborate with City leadership to evaluate:
 - Appraisal fees for trees damaged in vehicular accidents
 - Larger in-lieu fees for mitigation
 - Larger fines for malicious damage to public trees
 - Explore the potential of a gas tax (see Yuba City)
 - Explore impact fees, allocation of roadway project dollars towards forestry, or donations
 - Explore bond measures to help fund City maintenance of street trees
- Continue to contribute mitigation fees to the Tree Trust Fund
- Secure sufficient fiscal resources to drive a phased implementation of the STMP

COST: \$\$\$

TIME FRAME: 10 Years

Street Tree Management (continued)

GOAL 8:

Strive for optimal staffing levels

PERFORMANCE MEASURE:

Work plan and load are aligned with available resources and funding

RATIONALE:

Additional staff would allow the Urban Forestry Office to perform the current administrative and outreach workload.

RISK:

Inability to complete the necessary tasks.

BENEFIT:

Inventory management, permitting, enforcement, and cost recovery can be performed at a more optimal level.

OBJECTIVE:

Optimize the Urban Forestry Office's ability to manage the current workload.

ACTIONS:

- Continue to keep a full-time Urban Forester position, but consider reallocation of duties
 - Transition non-tree canopy, collateral duties to other Offices where appropriate
 - Reallocate duties to allow time for grant applications and administration
 - Reallocate duties to allow time for inventory management
- Consider increasing staffing levels to handle the current workload
 - Assistant arborist
 - Consider ISA certification for this position
 - Scheduling maintenance workers, posting notices/picking up notices, coordinating emergency response

- Facilitating permits

- Monitor mitigation trees and enforce replanting if trees die (currently, this is not done)

- TreeKeeper maintenance (this is a new task)

- 1 additional full-time maintenance worker

- 0.5 Administrator

- Permitting paperwork

- Cost recovery

- Outreach and education (online and in person)

- Explore the use of fellows from programs such as Climate Corps or Civicspark to add capacity

COST: \$

TIME FRAME: Years

OBJECTIVE:

Encourage employees to engage in professional development.

ACTIONS:

- Continue to promote, support, and incentivize employee ISA certified arborist credentials and other professional development opportunities

COST: \$ - \$\$

TIME FRAME: 10 Years

Urban Forest Policy and Regulation

GOAL 9:

Encourage a culture of safety

PERFORMANCE MEASURE:

Promoting a culture of safety results in reduced workplace accidents, less down-time, and greater productivity.

RATIONALE:

Staff occasionally use equipment that requires continual maintenance inspections and safety checks. With every staff member engaging in safe behaviors, everyone (even the community) is safer.

RISK:

Tree work is dangerous, this risk is exacerbated when unsafe practices are used, or there is a lack of understanding of safety policies.

BENEFIT:

Fewer accidents and claims against the City, resulting from improved public safety.

OBJECTIVE:

Implement policies and procedures that make that tree work as safe as possible.

ACTIONS:

- Encourage supervisors to keep complete and updated records of safety tailgates
- Ensure trainings occur on a regular basis
 - Continue the use of certified consultants for specialized trainings
 - Provide in-house training for staff to help recognize/report hazards, along with basic pruning/proper maintenance
- Provide updated materials in safety trainings

COST: \$

TIME FRAME: Ongoing

Urban Forest Policy and Regulation (continued)

GOAL 10:

Enhance risk management and public safety

PERFORMANCE MEASURE:

Number of claims against the City.

RATIONALE:

When the minimum level of care is met for all community trees, the potential for all the trees to reach maturity increases, as does the benefits provided by those trees.

RISK:

The street tree resource and the greater urban forest could suffer significant losses to tree canopy cover as a result of removals due to lack of maintenance.

BENEFIT:

Regular maintenance and inspection of the community tree resource promotes better tree health and structure, which reduces the number of removals, branch and tree failures as a result of poor structure, and increases the benefits provided to the community.

OBJECTIVE:

Establish a risk management policy.


ACTIONS:

- Work with Risk Management to set risk tolerance thresholds for trees where the risk cannot be mitigated
 - Consider having a Certified Arborist with a Tree Risk Assessment Qualification (TRAQ) assess risk and recommend mitigation measures
- Coordinate inspection of all trees with pruning cycles
 - Update inventory accordingly
- Train staff on how to complete limited visual assessments
 - Familiarize staff on tree defects and conditions that affect likelihood of failure
 - Establish a reporting protocol for staff to report recognized and observed hazards
- Implement mitigation options based on level of risk and conditions present
 - Removals should be prioritized and performed as soon as possible
 - Consider moving targets (e.g., tables, benches, etc.) to reduce risk
 - Consider diverting use around trees identified with risk
 - Install structural support systems where recommended
 - Retain and monitor trees identified for moderate to low risk

COST: \$

TIME FRAME: 1 Year

Right: Marina madrone trees on Center Street



“Street trees are a valuable resource in reducing urban runoff.”

**Public Works
Department Partner,
City of Santa Cruz**

Urban Forest Policy and Regulation (continued)

GOAL 11:

Promote tree protection

PERFORMANCE MEASURE:

Increased cost recovery for tree losses.

RATIONALE:

Trees take a long time to grow. Preserving and protecting existing trees ensures that the stream of benefits provided by community trees is not lost or disrupted and has the opportunity to increase the stream of benefits.

RISK:

Loss of tree canopy cover and associated environmental benefits.

BENEFIT:

Preservation of community trees ensures the environmental benefits are sustained and trees that have been preserved and protected have the potential to provide even more benefits to the community over the course of their lifetimes.

OBJECTIVE:

Enhance methods for cost recovery in the case of tree damage, traffic incidents, unapproved tree removals, or improper tree maintenance.

ACTIONS:

- Enhanced enforcement and mitigation measures for trees that are removed
 - Explore adding this to the Heritage Tree Ordinance
- Explore an alternative tree removal appraisal value process
- Explore altering the fee increments
- Explore fees for delaying maintenance until emergency permits are necessary

COST: \$

TIME FRAME: 5 Years

OBJECTIVE:

Continue to implement tree protection during construction.

ACTIONS:

- Enforce tree protection zones
- Follow ANSI standards and ISA Best Management Practices for root management

COST: \$

TIME FRAME: Ongoing

OBJECTIVE:

Explore revising and amending Municipal Code to promote the protection of community trees.

ACTIONS:

- Consider revising Municipal Code 13.30
 - Require contractors to be ISA certified and adhere to ANSI Standards and Best Management Practices for tree care
 - A certified arborist should direct work
 - Provide exception for tree removal and stump grinding, certification not required
- Consider updates to enforcement measures that will aid in cost recovery
- Specify requirements for utility maintenance
 - ANSI A-300 – Part 7: Integrated Vegetation Management (most current revision)
- Review/revise planting standards for current industry recommendations
 - ANSI A-300 – Part 6: Planting and Transplanting (most current revision)

- Review/revise development standards
 - Include options and recommendations for designs that increase below-grade soil volume

- Consider revising Municipal Code 9.56
 - Require contractors to be ISA certified and adhere to ANSI Standards and Best Management Practices for tree care
 - A certified arborist should direct work
 - Provide exception for tree removal and stump grinding, certification not required
- Explore enhancing protection policies around non heritage trees (trees <14" dbh)
 - Community engagement is required

COST: \$

TIME FRAME: 5 Years

Urban Forest Policy and Regulation (continued)

GOAL 12:

Strive for uniformity between City plans, policies, guiding documents, and departments

PERFORMANCE MEASURE:

Number of policies, documents, and departments that cross reference the STMP and BMPs for tree care.

RATIONALE:

Uniform policies reduce confusion between departments and community members and transcends departmental changes.

RISK:

When policies have inconsistencies, setting a high standard of care is difficult.

BENEFIT:

Strong and efficient policy that aligns expectations.

OBJECTIVE:

Continue to communicate and coordinate with other departments.

ACTIONS:

- Continue to designate trees as green infrastructure (trees are recognized as infrastructure in the General Plan and Climate Adaptation Plan)
- Collaborate with the Department of Public Works and other City Departments to update the tree planting detail
- Continue to consider street trees and the urban forest in other guiding and planning documents
- Reference the STMP as guiding documents are developed
- Promote trees as an essential tool for City initiatives toward climate change goals
- Incorporate progress reporting on the STMP to the annual Climate Action Plan update
 - Add STMP "State of the Urban Forest Report" as part of the Climate Action Plan reporting and annual update
 - Tie STMP with the Climate Action Plan and scheduled updates

COST: \$

TIME FRAME: Ongoing

GOAL 13:

Create conditions that enhance tree establishment

PERFORMANCE MEASURE:

Reduced tree mortality.

RATIONALE:

Tree planting efforts are only successful if a tree lives past the initial planting to live long enough to provide the intended benefits.

RISK:

The community never realizes the benefits provided by trees if they never become established.

BENEFIT

Reduced tree mortality rates will ensure more efficient use of available funds for tree planting, as more trees will reach maturity and provide the expected benefits to the community.

OBJECTIVE:

Provide water to trees efficiently and sustainably.

ACTIONS:

- Promote water-wise plants (Climate Action Plan)
- Implement drip irrigation systems
- Explore the use of tree water bags and other water-efficient systems
- Encourage residents to water trees
 - Provide education and outreach to residents on the importance of watering trees
 - Calculate and educate the community on the estimated cost of watering a tree
- Use mulch around establishing street trees

COST: \$ - \$\$

TIME FRAME: 5 Years / Ongoing

OBJECTIVE:

Upgrade existing and planned planting sites to encourage root establishment.

ACTIONS:

- Modify planting sites to provide adequate soil volume for the establishment of extensive root systems wherever possible
- Evaluate planter and pavement design options to reduce conflicts between trees and infrastructure

COST: \$ - \$\$

TIME FRAME: Ongoing

Urban Forest Policy and Regulation (continued)

GOAL 14:

Use trees to enhance the aesthetics and function of the urban landscape

PERFORMANCE MEASURE:

Inclusion of trees infrastructure.

RATIONALE:

Considering trees as a key element in cityscapes and an important part of design allows for their incorporation while minimizing conflicts with other infrastructure.

RISK:

Trees conflicting with other infrastructure can initiate expensive repairs or cause the need for tree removals.

BENEFIT:

Planning for trees limits the need to mitigate conflicts between trees and other infrastructure and promotes tree longevity through decreased removals.

OBJECTIVE:

Emphasize incorporating trees in development and redevelopment projects.

ACTIONS:

- Encourage the incorporation of parkways and tree wells in designs whenever possible
- Use trees as traffic calming features and to promote pedestrian safety Implement innovative structure and designs that allow for the growth and success of large-statured street trees in areas typically considered too difficult to plant trees or with limited space
- Explore below ground modifications to increase soil volume
- Require infill development and development projects that plan to incorporate street trees
- Revisit the Specific Area Plans to evaluate progress on the recommendations that relate to the urban forest

COST: \$

TIME FRAME: Ongoing

OBJECTIVE:

Collaborate with Planning and Public Works Departments to find practical solutions to allow for trees in areas with hardscape limitations.

- Work with Public Works to create revised planting details
- Support land use and planning that increases connectivity between parks, urban centers, and neighborhoods to decrease habitat fragmentation and promote canopy connectivity and wildlife corridors
- Develop tree planting initiatives for areas with low canopy or fragmented forest areas.

-
- Consider the use of shared neighborhood solar gardens to allow for greater tree planting on individual parcels and prevent conflicts with street trees

COST: \$

TIME FRAME: Ongoing

OBJECTIVE:

Develop policies around parking lot shade.

ACTIONS:

- Collaborate with the Planning Department to develop requirements for parking lot shade standards in future planning documents
 - Allow for trees
 - Consider parking lot canopies as potential community solar locations

COST: \$

TIME FRAME: 5 Years

OBJECTIVE:

Incorporate trees into stormwater management systems to improve stormwater capture.

ACTIONS:

- Expand the use of trees in storm water infrastructure
- Retrofit, enhance, or supplement existing stormwater management systems with trees wherever possible
- Explore integrating tree planting into storm water management requirements
- Promote the incorporation of trees in green storm water infrastructure such as curb cuts

COST: \$

TIME FRAME: Ongoing

Urban Forest Policy and Regulation (continued)

GOAL 15:

Follow Integrated Pest Management (IPM) protocols and best management practices when addressing pests and diseases

PERFORMANCE MEASURE:

Reduced impact from pests and pathogens.

RATIONALE:

When managing and preventing pests, there is not a “one size fits all” approach. Using comprehensive information about pests in combination with pest control methods promotes economical management of pests and disease.

RISK:

Undesirable species may become established and threaten the urban forest.

BENEFIT:

Using comprehensive information and best management strategies can lessen the detrimental effects if pests and pathogens become established.

OBJECTIVE:

Continue to address pests and diseases using best management practices.

ACTIONS:

- Continue to follow the City of Santa Cruz Integrated Pest Management (IPM) Guidance Manual (or updated policy guidance)
 - Use cultural practices and physical and biological controls as appropriate
- Establish procedures and protocols for the response and management of an introduced pest or pathogen
 - Coordinate with UC Cooperative Extension, County Ag., CAL FIRE Forest Health staff for testing and identification
- Promote cultural practices that limit the movement of tree materials that may be harboring pests or pathogens (e.g., untreated logs, firewood, wood chips, etc.)
- Prevent the spread of *Phytophthora*, a threatening disease that impacts native tree species (Park Master Plan)
- Complete training and licensing for the proper use of pesticides, herbicides, and fungicides as permitted under the City of Santa Cruz IPM Guidance Manual (or updated policy guidance)
- Diversify the tree resource to promote greater resiliency to pests and pathogens, particularly reducing reliance on common genera
- Site and plant trees appropriately to limit tree stress in the urban environment

COST: \$

TIME FRAME: Ongoing

Right: Grape myrtles on Mission Street



Urban Forest Vision

GOAL 16:

Promote species diversity in the urban forest

PERFORMANCE MEASURE:

Increased tree diversity at the cultivar, species, and genus levels.

RATIONALE:

Increasing genus and species diversity in new and replacement tree plantings will reduce reliance on abundant groups and make the urban forest more resilient to changes in the climate or pest and disease pressures.

RISK:

A high reliance on certain species or genera creates challenges in responding to pests and pathogens and likely increases the costs and implications.

BENEFIT:

Diversity allows for greater adaptability and response to changes in the environment, increasing the chances of sustaining the current tree resource.

OBJECTIVE:

Promote species diversity to build a more sustainable urban forest.

ACTIONS:

- Continue to meet tree diversity standards
 - Strive for no species representing more than 5% of the overall diversity
 - Encourage tree diversity at the genus and family level
 - Reduce monoculture plantings in neighborhoods and along main corridors
 - In areas where a uniform row of trees is desired, select a variety of trees with similar stature and form
 - Use alternative design elements to provide a cohesive character
- Experimentally plant species that are predicted to perform well in the area (e.g. McBride and Lacan, 2018)
- Review the Biodiversity technical memo during the Climate Action Plan 2030 development process
- Promote tree species that provide habitat for wildlife (Local Coastal Program, Park Master Plan)
- Avoid planting species of trees with similar vulnerabilities to pests and disease as current species

COST: \$

TIME FRAME: Ongoing

GOAL 17:

Expand tree canopy cover

PERFORMANCE MEASURE:

Increased tree canopy cover.

RATIONALE:

The benefits that the urban forest provides are directly related to the amount of tree canopy cover and leaf surface area.

RISK:

Reduction or stagnation of tree canopy cover may result in fewer benefits.

BENEFIT:

Expanded tree canopy increases the benefits provided by trees.

OBJECTIVE:

Increase tree canopy throughout the community.

ACTIONS:

- Explore setting a canopy goal for the urban forest
 - Involve the community
 - Set a canopy goal for street trees
 - Set a canopy goal in the Climate Action Plan 2030
- Continue to promote an ideal age distribution
- Conduct a Planting Priority Analysis to identify areas that could support additional tree plantings on both public and private property
 - Use strategic tree plantings to reduce energy consumption, and mitigate the effects of the heat island
 - Prioritize plantings for stormwater management
 - Consider areas expected to experience brackish conditions
- Develop a planting plan based on the areas identified in the Planting Priority Analysis as high and very-high priority

- Promote equitable distribution of canopy throughout the community
 - Use land cover mapping to determine canopy cover by areas of interest, such as neighborhood and census tract
 - Evaluate distribution of tree canopy by socioeconomics, including median income, race, and education
 - Further analyze canopy cover by ownership or maintenance jurisdiction
- Continue to facilitate tree plantings with community groups on public property
- Promote tree planting on private property
 - Increase programming to support tree planting on private property (much of the City property is planted out)
 - Support tree planting at schools
 - Increase neighborhood tree planting (Park Master Plan)
- Continue to coordinate with schools to promote tree plantings on school campuses

COST: \$

TIME FRAME: Ongoing

Urban Forest Vision (continued)

GOAL 18:

Celebrate the importance of urban trees

PERFORMANCE MEASURE:

Recognition as a Tree City USA and hosting Arbor Day activities/celebrations.

RATIONALE:

Observing and recognizing the benefits provided by the urban forest encourages community engagement and promotes appreciation for trees.

RISK:

When community members are unaware of the benefits of the urban forest, they are likely to be less supportive of programming and the resources needed to care for it.

BENEFIT:

Community awareness and appreciation of the urban forest promotes support for the necessary resources to maintain it.

OBJECTIVE:

Maintain the Tree City USA designation.

ACTIONS:

- Continue to meet all requirements to maintain the Tree City USA designation
 - Continue to follow the Tree Ordinance
 - Continue to spend more than \$2/capita on the urban forestry department
 - Continue to provide information about Arbor Day on the City website
- Celebrate Arbor Day (Park Master Plan)
- Plant a tree or trees in a prominent location to memorialize the adoption of the Climate Action Plan 2030 as was done in 2012 with the Climate Action Plan 2020
- Consider expanding the annual tree walk program to visit different neighborhoods

COST: \$

TIME FRAME: Ongoing

GOAL 19:

Partner with other city departments and other stakeholders to develop a cohesive city-wide Urban Forest Master Plan

PERFORMANCE MEASURE:

A cohesive document guiding the management of the urban forest.

RATIONALE:

Street trees represent a fraction of the urban forest; therefore, it is important to work with community members and other City Departments to develop a cohesive urban forest master plan to promote a shared vision for the future of Santa Cruz's urban forest.

RISK:

Lack of a uniform direction for urban forest management.

BENEFIT:

A visionary document that identifies opportunities for enhancing the urban forest.

OBJECTIVE:

Create a city-wide Urban Forest Master Plan.

ACTIONS:

- Consider potential updates to Municipal Code relating to the urban forest
- Pursue funding for an Urban Forest Master Plan
 - Conduct a resource analysis of community trees to review the composition of public trees and quantify the benefits they provide
- Encourage community involvement in the vision for the urban forest

COST: \$\$\$

TIME FRAME: 10 Years

Urban Forest Vision (continued)

GOAL 20:

Promote community engagement and stewardship of the urban forest

PERFORMANCE MEASURE:

Participation in forestry programming.

RATIONALE:

An educated and engaged community is more likely to support and advocate for the urban forest.

RISK:

Apathy towards the urban forest may result in loss of benefits provided by the urban forest to the community.

BENEFIT:

A community that supports the urban forest is more apt to care for its trees and sustain the benefits it provides.

OBJECTIVE:

Update the Parks and Recreation Department webpage to include information on tree care.

ACTIONS:

- Incorporate online tree-related information on the City website
- Create a main website landing page for answering tree-related questions and facts about trees in Santa Cruz
 - Communicate care and maintenance requirements/standards for street trees
 - Identify and share (or develop if necessary) educational materials in multiple different languages on various tree topics including:
 - how to plant a tree
 - how to prune a tree
 - how to fertilize and mulch
 - how to irrigate
 - how to hire an arborist or tree care company
 - Right Tree Right Place practices
 - planting for energy conservation

- common pests

- Provide a public access to TreeKeeper® to provide species and benefit information to the community
- Share the Street Tree Master Plan through the web page

COST: \$

TIME FRAME: 1 Year

OBJECTIVE:

Enhance citizen and volunteer engagement in care for street trees.

ACTIONS:

- Increase private property owner maintenance of street trees
- Use targeted outreach to increase private property owner awareness of responsibilities for street trees
- Identify and seek to overcome barriers to street tree maintenance by private property owners
- Increase volunteer engagement in care for street trees
 - Explore strategic partnership with non-profit entities (existing, new local branch of a state or national organization, or new) to promote development and maintenance of the urban forest
 - Partner with nonprofit organizations to implement plantings of fruit trees and orchards
 - Consider creation of a TreeTenders or similar community forestry volunteer program

COST: \$

TIME FRAME: Ongoing

OBJECTIVE:

Continue to use multiple methods of accessible and translated outreach to engage a greater proportion of the community.

ACTIONS:

- Work with groups such as California ReLeaf, California Urban Forests Council (CUFC) and the CUFC Central Coast Regional Council to discuss the creation of a dedicated urban forestry nonprofit group
- Encourage community educational programs to promote and celebrate the urban forest (General Plan)
 - Continue to sponsor and promote tree-related events, significant trees, the benefits of trees, and the importance of tree care
 - Use the following outlets
 - social media
 - online surveys
 - pop-up events in numerous parts of the City, and Earth Day and Arbor Day events
 - Include tree-related information in the Parks and Recreation Department's social media presence
- Partner with Public Works to incorporate trees in their outreach and education through radio blasts and school outreach related to the benefits of trees to stormwater management, including runoff reduction and improved water quality
- Where flooding occurs (saltwater/freshwater) educate about leaching following storm events
- Send PSA reminders about timely tree care
- Consider implementing a Tree Smarts Campaign
- Identify funding sources (e.g., grants) for development of engagement/education

materials

- Consider engaging with non-traditional, highly visible partners to convey messages (e.g., tech companies, sports teams, local celebrities or popular businesses)
- Partner with local schools to provide students with opportunities to learn about the urban forest and tree care
- Promote student participation in tree planting and stewardship activities

COST: \$

TIME FRAME: Ongoing

Urban Forest Vision (continued)

GOAL 21:

Contribute to a fire safe community

PERFORMANCE MEASURE:

Reduction in ladder fuels and implementation of the Santa Cruz Community Wildfire Protection Plan.

RATIONALE:

Santa Cruz is vulnerable to wildfires.

RISK:

Wildfires can result in the staggering loss of property and life. Recovery from wildfires can have negative economic impacts for years to come.

BENEFIT:

Reduced likelihood of losses to property and life.

OBJECTIVE:

Mitigate the risks of wildfire.

ACTIONS:

- Continue to collaborate with Mitigating the risks of fire other City Departments, the Fire Safe Council of Santa Cruz County, and community members to mitigate fire hazards
- Continue to participate in the Neighborhood FireWise Council
- Continue to implement shaded fuel breaks and reduce ladder fuels in the wildland urban interface
- Continue to ensure access to fire hydrants and water mains and meters
- Collaborate with the County to implement the Santa Cruz Community Wildfire Protection Plan
 - Continue to identify and mitigate known risks
 - Continue to promote fire-resistant building materials
 - Continue to provide educational materials on creating a fire safe home

COST: \$

TIME FRAME: Ongoing

GOAL 22:

Repurpose woody materials whenever possible

PERFORMANCE MEASURE:

Reduced amount of woody material entering the landfill.

RATIONALE:

Tree removals result in woody materials that are chipped and used at city dog parks and medians, but any material larger than 15 inches in diameter is taken to the landfill. Alternatively, woody materials can be repurposed into wood products.

RISK:

Tree removals generate a substantial amount of woody material that could be treated as waste.

BENEFIT:

Repurposing felled trees is one way to recover the costs of removal and divert woody material from the landfill and reduce greenhouse gas footprints in finished wood products.

OBJECTIVE:

Identify a wood reutilization policy.

ACTIONS:

- Determine wood utilization needs
- Encourage removed trees are used in the most beneficial manner
 - Partner with contracting arborists, artisans, woodworkers and others to help facilitate proper removal, transportation, storage and sale of raw materials
 - Where practical, mill lumber to provide materials for park improvement projects
 - Continue to partner with the Tannery Arts Center and others to repurpose large redwood trees
 - Explore reusing trees as part of living shoreline features
- Expand the practice of generating and using wood chips from tree removals
 - Partner with Resource Recovery staff to create consistently high-quality mulch for use in tree plantings and park maintenance
 - Provide the community with an opportunity to pick up wood chips for landscaping needs
 - Determine the locations and capacities for wood mulch storage
 - Explore partnerships for wood mulch storage
- Explore opportunities with CAL FIRE's Urban Wood Utilization Grants, the Urban Wood Network, or other efforts currently underway

COST: \$

TIME FRAME: 5 Years

Appendix A: Resources

References

Akbari, H., D. Kurn, et al. 1997. Peak power and cooling energy savings of shade trees. *Energy and Buildings* 25:139–148.

Arbor Day Foundation, 2019. Tree City USA. Retrieved from <https://www.arborday.org/programs/treecityusa/>

Ball, J., Mason, S., Kiesz, A., McCormick, D., & Brown, C. (2007). Assessing the hazard of emerald ash borer and other exotic stressors to community forests. *Arboriculture and Urban Forestry*, 33(5), 350.

California Oak Mortality Task Force. 2020. Maps & Visual Media. Retrieved from <http://www.suddenoakdeath.org/>

City of Santa Cruz California 2021 Annual Budget. 2020. Retrieved from <https://www.cityofsantacruz.com/home/showdocument?id=81488>

City of Santa Cruz Economic Development. 2003. City of Santa Cruz Economic Development Background Report. Bay Area Economics. Retrieved from: <https://www.cityofsantacruz.com/Home/ShowDocument?id=2360#:~:text=The%20largest%20industry%20for%20Santa,smaller%20than%20for%20the%20State.>

City of Santa Cruz Urban Tree Canopy Report. 2016. Center for Integrated Spatial Research, University of California Santa Cruz.

City of Santa Cruz, n.d.a. History of Santa Cruz. Retrieved from: <https://www.cityofsantacruz.com/community/our-city/history-of-santa-cruz>

City of Santa Cruz, n.d.b. About the wharf. Retrieved from: <https://www.cityofsantacruz.com/government/city-departments/parks-recreation/facilities/santa-cruz-wharf/about>

City of Santa Cruz, n.d.c. [Historical Disasters](#). Retrieved from: <https://www.cityofsantacruz.com/community/emergency-management/recovery/sc-disaster-history>

City of Santa Cruz, n.d.d. Solar one project. Go Solar Santa Cruz municipal solar case study. Retrieved from: <https://www.cityofsantacruz.com/home/showdocument?id=39676>

Clark J.R., Matheny, N.P., Cross, G., and Wake, V. 1997. A model of urban forest sustainability. *J Arbor* 23(1):17-30.

Daugherty, M. and Hung, K. n.d. Sudden Oak Death. University of California Riverside Center for Invasive Species Research. <https://cistr.ucr.edu/invasive-species/sudden-oak-death>

Domhoff, G.W. 2020. The Leftmost City: Power & Progressive Politics in Santa Cruz. University of California at Santa Cruz. Retrieved from <https://whorulesamerica.ucsc.edu/santacruz/>

Downtown Association of Santa Cruz. 2020. See what's happening in downtown. Retrieved from: <https://downtownsantacruz.com/discover/discover-downtown-online>

Drouin, 2016. Ghost forests: How rising seas are killing Southern U.S. woodlands. Yale School of the Environment. Retrieved from: https://e360.yale.edu/features/ghost_forest_rising_sea_levels_killing_coastal_woodlands

Dwyer, J., McPherson, E. G., Schroeder, H. W., and Rowntree, R. 1992. Assessing the benefits and costs of the urban forest. 1992. *Journal of Arboriculture* 18(5), 1-12.

Ellison, D., Morris, C. E., Locatelli, B., Sheil, D., Cohen, J., Murdiyarso, D. et al. 2017. Trees, forests and water: Cool insights for a hot world. *Global Environmental Change*, 43:51-61.

Fernandez-Juricic, E. 2000. Avifaunal use of wooded streets in an urban landscape. *Conservation Biology*, 14(2):513-521.

Gilman, E.F. 2006. Deflecting roots near sidewalks. *Arboriculture & Urban Forestry*, 32(1):18.

Gilstad-Hayden, K., Wallace, L.R., Carroll-Scott, A., Meyer, S.R., Barbo, S., Murphy-Dunning, C., and Ickovics, J.R. 2015. Research note: Greater tree canopy cover is associated with lower rates of both violent and property crime in New Haven, CT. *Landscape and Urban Planning*, 143, 248-253.

Haddad, N.M., Brudvig, L.A., Clobert, J., Davies, K.F., Gonzalez, A., Holt, R.D., et al. 2015. Habitat fragmentation and its lasting impact on Earth's ecosystems. *Science Advances*, 1(2):e1500052.

Heisler GM. 1986. Energy Savings with Trees. *J Arbor* 12(5):113-125.

History of Santa Cruz Parks and Recreation Department. 1968.

Huang, Y.J., Akbari, H., and Taha, H. 1990. The wind-shielding and shading effects of trees on residential heating and cooling requirements. *ASHRAE Proceedings*, 96.

Ingersoll, L.A. 1893. Henry D. Barrows (ed.). A memorial and biographical history of the coast counties of Central California. Lewis Publishing Company. Retrieved from https://archive.org/stream/bub_gb_nxUVAAAAYAAJ/bub_gb_nxUVAAAAYAAJ_djvu.txt

IQAir. 2021. Air Quality in Santa Cruz Retrieved from: <https://www.iqair.com/us/usa/california/santa-cruz>

Jennings, V., Larson, L., and Yun, J. 2016. Advancing sustainability through urban green space: Cultural ecosystem services, equity, and social determinants of health. *International Journal of environmental research and public health*, 13(2):196.

Joye, Y., Willems, K., Brengman, M., and Wolf, K. 2010. The effects of urban retail greenery on consumer experience: Reviewing the evidence from a restorative perspective. *Urban Forestry & Urban Greening*, 9(1), 57-64.

Kaplan R., and Kaplan S. 1989. *The Experience of Nature: A Psychological Perspective*. Cambridge: Cambridge University Press.

Karl, T., Harley, P., Emmons, L., Thornton, B., Guenther, A., Basu, C., Turnipseed, A., and Jardine, K. 2010. Efficient atmospheric cleansing of oxidized organic trace gases by vegetation. *Science* 330:816–819.

Kenney, W.A., van Wassenae, P.J., and Satel, A.L. 2011. Criteria and indicators for strategic urban forest planning and management. *Arboriculture & Urban Forestry*, 37(3), 108-117.

Koch, M. 1966. Santa Cruz has two ‘mysterious’ trees from long, long ago. *Santa Cruz Sentinel*.

Koski, R.D. and W.R Jacobi. 2014. Fire blight. Colorado State University Fact Sheet No. 2.907. Retrieved from <https://extension.colostate.edu/docs/pubs/garden/02907.pdf>

Kroftová, M., & Reif, J. 2017. Management implications of bird responses to variation in non-native/native tree ratios within central European forest stands. *Forest Ecology and Management*, 391, 330-337

Kuo, F.E., and Sullivan, W.C. 2001. Environment and crime in the inner city: does vegetation reduce crime? *Environment and Behavior*. 33(3): 343–367.

[Lindsey, R. 2020](#). Climate change: Global sea level. National Oceanic and Atmospheric Association. Retrieved from: <https://www.climate.gov/news-features/understanding-climate/climate-change-global-sea-level>

Lyle, J.T., 1996. *Regenerative design for sustainable development*. John Wiley & Sons.

Matsuoka, R. 2010. Student performance and high school landscapes: Examining the links. *Landscape and Urban Planning*. 97. 273-282.

McDonald et al. 2016. *Planting Healthy Air: A global analysis of the role of urban trees in addressing particulate matter pollution and extreme heat*. The Nature Conservancy. Retrieved from https://thoughtleadershipproduction.s3.amazonaws.com/2016/10/28/17/17/50/0615788b-8eaf-4b4fa02a8819c68278ef/20160825_PHA_Report_FINAL.pdf

McPherson, E. 1994. Cooling urban heat islands with sustainable landscapes. In R. Platt, R. Rowntree, & P.

- Muick (Eds.), *The ecological city* (pp. 151–171). Amherst; University of Massachusetts Press.
- McPherson, E. G., van Doorn, N., & de Goede, J. 2016. Structure, function and value of street trees in California, USA. *Urban forestry & urban greening*, 17, 104-115.
- Nowak, D.J. 1993. Historical vegetation change in Oakland and its implications for urban forest management. *Journal of Arboriculture* 19(5):313-319.
- Office of Energy Efficiency and Renewable Energy, n.d. Community and shared solar. Retrieved from: <https://www.energy.gov/eere/solar/community-and-shared-solar>
- Pena, JCdC, Martello, F., Ribeiro, M.C., Armitage, R.A., Young, R.J., and Rodrigues, M. 2017. Street trees reduce the negative effects of urbanization on birds. *PLOS ONE* 12(3): e0174484. <https://doi.org/10.1371/journal.pone.0174484>
- PG&E, n.d. An illustrative guide to power line-friendly small palms. Retrieved from: https://www.pge.com/pge_global/common/pdfs/safety/yard-safety/powerlines-and-trees/Small-Palm-Guide.pdf
- Planning the Urban Forest: Ecology, Economy, and Community Development. 2009. American Planning Association. Edited by Schwab, James. Retrieved from: https://planning-org-uploadedmedia.s3.amazonaws.com/legacy_resources/research/forestry/pdf/555.pdf
- Pumphrey, R. 2014. How about a bit of history about DeLaveaga Park? Santa Cruz Waves. Retrieved from: <https://www.santacruzwaves.com/2014/06/how-about-a-bit-of-history-about-the-delaveaga-park/>
- Residential Consumer Guide to Community Solar, 2016. Solar Energy Industries Association and Coalition for Community Solar Access. Retrieved from: <https://www.seia.org/sites/default/files/Residential%20Consumer%20Guide%20to%20Community%20Solar%20-%20FINAL.pdf>
- Richards, N.A. 1982/83. Diversity and Stability in a Street Tree Population. *Urban ecology*. 7:159-171.
- Rowland, J. 1955. Pioneers in City's schools honored by tree planting. *Santa Cruz Sentinel*.
- Santa Cruz Beach Boardwalk. 2020. Boardwalk history. Retrieved from: <https://beachboardwalk.com/history>
- Santa Cruz County Chamber of Commerce, n.d. When to visit. Retrieved from: <http://www.santacruzchamber.org/when-to-visit.html>
- Santa Cruz Sentinel. 1971. If Trees Could Talk: Special Grove in DeLaveaga Park.
- Santa Cruz Street Tree Mapbook. 2020.
- Santamour, F. 1990. Trees for urban planting: Diversity, uniformity and common sense. *Proceedings of the 7th Conference of Metropolitan Tree Improvement Alliance*. 7.

- Science Now. Tree Leaves Fight Pollution. October 2010. sciencemag.org. Web 11/05/2010. <http://news.sciencemag.org/sciencenow/2010/10/tree-leaves-fight-pollution.html>
- Sherer, P.M. 2006. The benefits of parks. San Francisco, CA: The Trust for Public Land.
- Smiley, E. T. 2008. Comparison of methods to reduce sidewalk damage from tree roots. *Arboriculture and Urban Forestry*, 34(3):179.
- Swett, C.L., and Gordon, T.R. 2013. Pitch canker. University of California Statewide IPM Program. Retrieved from <http://ipm.ucanr.edu/PMG/PESTNOTES/pn74107.html>
- Swiecki, T.J., and Bernhardt, E.A. 2001. Guidelines for Developing and Evaluating Tree Ordinances. Retrieved from https://www.isa-arbor.com/education/resources/educ_TreeOrdinanceGuidelines.pdf
- Tallamy, D. W. 2009. Bringing nature home: how you can sustain wildlife with native plants, updated and expanded. Timber Press.
- Teixeira, L.S. 1991. Access to information on the Costanoan/Ohlone Indians of the San Francisco and Monterey Bay area : a descriptive guide to research. San Jose State University. Master's Theses. 171.
- Teviotdale, B.L. 2011. Pests in Gardens and Landscapes: Fire Blight. University of California, Agriculture and Natural Resources Publication 7414. Retrieved from <http://ipm.ucanr.edu/PMG/PESTNOTES/pn7414.html>
- Threlfall, C.G., Williams, N.S., Hahs, A.K., and Livesley, S.J. 2016. Approaches to urban vegetation management and the impacts on urban bird and bat assemblages. *Landscape and Urban Planning*, 153, 28-39.
- Troy, A., Grove, J.M., and O'Neil-Dunne, J. 2012. The relationship between tree canopy and crime rates across an urban-rural gradient in the Greater Baltimore Region. *Landscape and Urban Planning*, 106:262-270. http://www.nrs.fs.fed.us/pubs/jrnl/2012/nrs_2012_troy_001.pdf
- Ulrich, R.S. 1986. Human Responses to Vegetation and Landscapes. *Landscape and Urban Planning*, 13, 29-44.
- U.S. Climate Data. 2020 Climate Santa Cruz - California. Retrieved January 23, 2020 from <https://www.usclimatedata.com/climate/santa-cruz/california/united-states/usca1020>
- U.S. Census Bureau. 2019. Quick Facts Santa Cruz County, California. Retrieved from <https://www.census.gov/quickfacts/santacruzcountycalifornia>
- U.S. Energy Information Administration. 2018. Greenhouse gases' effect on the climate. Retrieved from: https://www.eia.gov/energyexplained/index.php?page=environment_how_ghg_affect_climate
- Vista Santa Cruz County. 2020. This is how we Cruz. Retrieved from <https://www.santacruz.org/>
- Vista Santa Cruz County. 2020. Arts and culture. Retrieved from <https://www.santacruz.org/>

Wolf, K.L. 1998. Trees in Business Districts: Positive Effects on Consumer Behavior! University of Washington, College of Forest Resources Factsheet. Retrieved from <https://www.naturewithin.info/CityBiz/Biz3Ps-FS5.pdf>

Wolf, K.L. 2005. Business district streetscapes, trees, and consumer response. *Journal of Forestry*. 103(8): 396-400.

Wolf, K.L. 2007. City trees and property values. *Arborist News*. 16(4):34-36.

Wolf, K.L. 2009. More in store: Research on city trees and retail. *Arborist News*. 18(2):22-27.

Wu, L., Guo, X., Hunter, K., Zagory, E., Waters, R., & Brown, J. 2001. Studies of salt tolerance of landscape plant species and California native grasses for recycled water irrigation. Slosson report, 1-14. Retrieved from http://slosson.ucdavis.edu/newsletters/Wu_200129031.pdf

Xiao, Q., and McPherson, E. G. 2002. Rainfall interception of three trees in Oakland, California. *Urban Ecosystems*, 14(4), 755-769.

Bottom: Tulip magnolia at City Hall on Center Street



City of Santa Cruz Area Plans and Planning Documents

These lists are current as of December 2020. Documents are subject to revision outside of and independent of the STMP.

AREA PLANS

[Beach and South of Laurel Area Plan](#) 1998

[Downtown Plan](#) 2017

[Eastside Business Improvement Plan](#) 1996

[Mission Street Urban Design Plan](#) 2002

[Ocean Street Area Plan](#) 2014

[San Lorenzo Urban River Plan](#) 2003

[Seabright Area Plan](#) 1981

[Western Drive Master Plan](#) 1980

ADDITIONAL PLANNING DOCUMENTS

[2030 General Plan](#) 2012

[City of Santa Cruz Municipal Code](#), Sections 9.56 and 13.30

[Public Works Sidewalk Program and Tree Planting Detail](#)

[Climate Action Plan](#) 2012

City of Santa Cruz Tree Planting Lists

This list is current as of December 2020. Documents are subject to revision outside of and independent of the STMP.

[Approved Street Trees of Santa Cruz](#) 2001

[Western Drive Master Plan](#)- Recommended Landscape Materials 1980

[Mission Street Urban Design Plan](#)- Mission Street Urban Design Tree List 2002

[Local Hazard Mitigation Plan](#) 2017

Other Resources

Tree Care Industry Standards

ANSI Z133 Safety Standard 2017

ANSI A300 Standards

ANSI Z60.1 Nursery Stock Standard 2014

International Society of Arboriculture Best Management Practices

Top Left: Chilean wine palm and Bunya Bunya

Bottom Left: Washington Street

Right: Dawn redwood in Harvey West Park





Santa Cruz Has Two 'Mysterious' Trees From Long, Long Ago

By Margaret Koch
Sentinel Staff Writer
 Santa Cruz has two of what may be the most mysterious trees in the state.

The living fossil, **Dawn Redwood** (*Metasequoia*), is thriving here: one tree where busy shoppers pass it daily in a downtown parking lot without knowing it is unusual; the other recently discovered in a local backyard garden and transplanted into Harvey West park.

But to start at the beginning: The tree is called **Dawn Redwood** because it is a living fossil, a leafy left-over of the Age of Reptiles, reaching back almost to the dawn of time.

A fabulous history lies back of the **Dawn Redwood** and its entry into this country. Telling part of the story this past week was Donly Gray, nurseryman and rancher near Sacramento who was visiting in **Santa Cruz**. While he was here he also paid a visit to one of his **Dawn Redwood** seedlings which is now about 15 feet tall.

In 1949, according to Gray, a Japanese paleobotanist was reviewing fossils of the Arctic circle. He found one, a forerunner of present-day *Sequoias*, and named it *Metasequoia*. There were no known living trees at that time.

A few years later in China, a forester collecting trees in the back country found a strange new tree in a remote spot passed only by caravans from Outer Mongolia.

A sample was taken in University of Chung King and there was identified as the fossil-tree *Metasequoia*. News of the find flashed around the world.

Dr. Ralph Chaney, head of the University of California Paleobotanical department and president of the Save-The-Redwood-League, flew at once to China. He organized a caravan, arranged for guides and located the **Dawn Redwood**. He was able to bring about 900 seeds back to the United States, according to Gray. These he shared with Gray, who is a former UC student. Each man planted about 300 seeds.



'Mystery' **Dawn Redwood**, found by Dr. L. D. Rhoades in his 36th avenue backyard, has been transplanted to Harvey West park. Dr. Rhoades is

shown looking at the new leaves beginning to come. The trees are deciduous, losing their leaves each fall.

"I planted those seeds and I planted those seeds and cared for them myself, too," Gray commented.

Tender loving care paid off. The seeds grew and became tiny trees. At once Gray found himself besieged by people who offered as much as \$50 for a single seedling. Gray began distributing the trees to universities, arboreta, colleges, civic organizations and parks, with the understanding that when planted, they were to be dedicated to the California pioneers.

Santa Cruz received two to be planted at the entrance to Harvey West park. They were planted and dedicated but several years later they were gone, with no one knowing exactly

what had happened to them.

However, just recently, Harvey West has acquired another **Dawn Redwood**—the gift of retired Professor L. D. Rhoades of 880-28th avenue. Dr. Rhoades moved here two years ago from North Dakota where he headed the chemistry department at North Dakota State for 40 years.

In his garden here he noticed a strange young tree about which he made inquiry. It was a **Dawn Redwood**—where it came from, he has no idea. The former residents of the house had not planted it.

"I felt this tree should be in spot where it could be seen by the public," he explained.

He contacted Carl Bengtson of the **Santa Cruz** parks and recreation department. The tree, which is about 15 feet tall, was moved to Harvey West.

Gray claims for parking lot tree, next to The **Leask's**, as one of his batch of seedlings.

"It's the right size," he said. "But how did it get here?"

He too, has no idea where the 36th avenue **Dawn Redwood** came from.

The mysterious "living fossil" tree is still causing mysteries.

Leask's



Parks and Recreation Department Approved Street Trees List



City of Santa Cruz - Parks Division

Leslie Keedy City Urban Forester/Arborist

323 Church Street, Santa Cruz, CA 95060

Telephone: (831) 420-5246 Fax: (831) 420-5361

Approved Street Trees of Santa Cruz

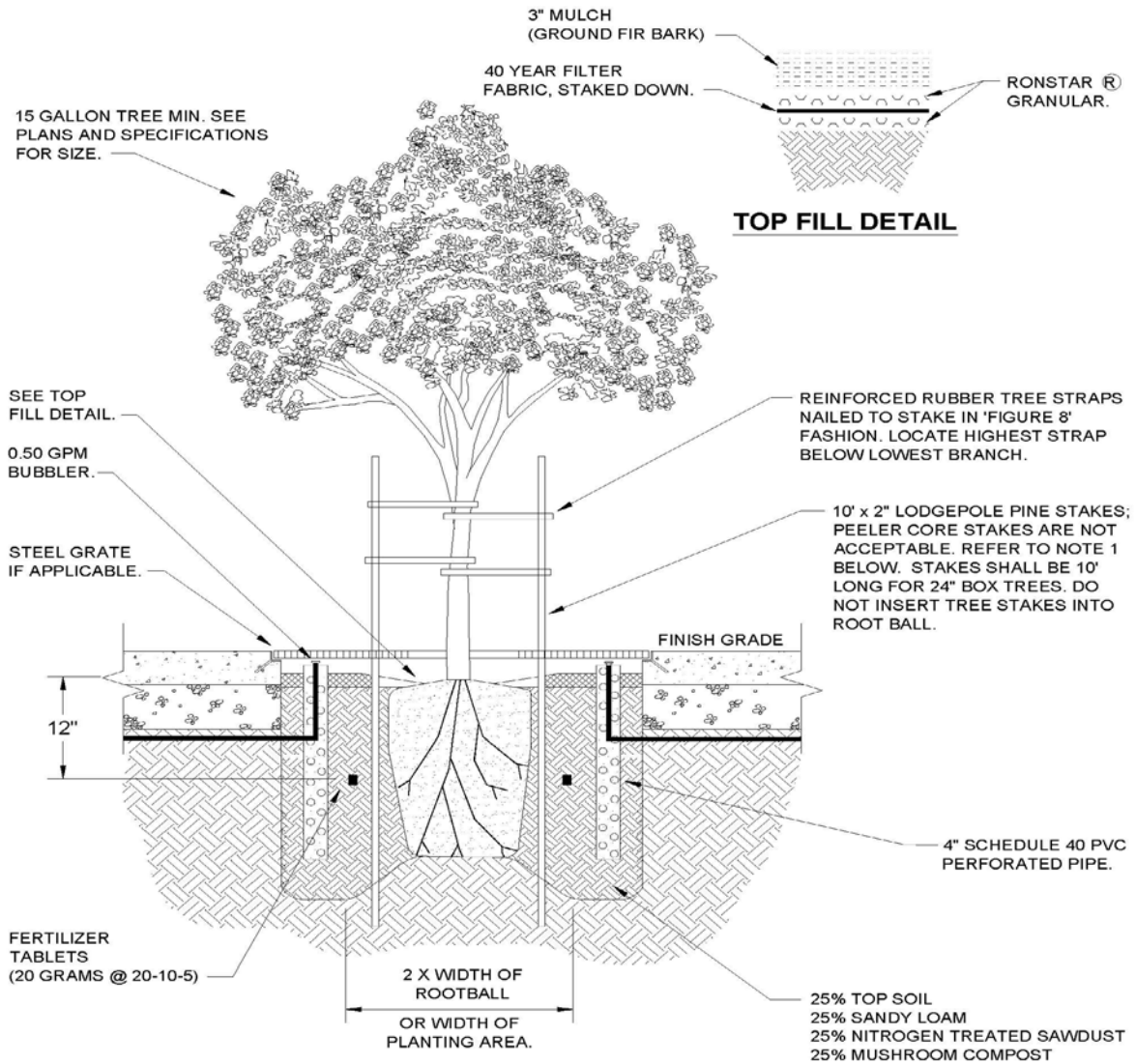
LATIN NAME	COMMON NAME	TREE WIDTH	TREE HEIGHT	DECIDUOUS	EVERGREEN	FLOWERING	FALL COLOR
Aesculus x carnea 'Briotii'	Red Horsechestnut	40	35	Y	N	Y	Y
Arbutus 'Marina'	Marina Madrone	20	25	N	Y	Y	N
Betula jacquemontii	White Birch	10	25	y	N	N	Y
Cercis canadensis	Eastern Redbud	20	25	Y	N	Y	Y
Cinnamomum camphora	Camphor	45	50	N	Y	N	N
Fraxinus americana 'Autumn Purple'	Autumn Purple Ash	40	50	Y	N	N	Y
Jacaranda mimosifolia	Jacaranda	35	30	Y	N	Y	Y
Lagerstroemia indica 'Natchez' 'Tuscarora' 'Muskogee'	Crepe Myrtle	20	20	Y	N	Y	Y
Laurus 'Saratoga'	Saratoga Grecian Bay	20	20	N	Y	N	N
Maytenus boaria	Mayten Tree	20	20	N	Y	N	N
Melaleuca linariifolia	Flaxleaf Paperbark	25	25	N	Y	Y	N
Melaleuca stypheliodes	Prickly Paperbark	35	30	N	Y	Y	N
Melaleuca quinquenervia	Cajeput Tree	45	30	N	Y	Y	N
Nyssa sylvatica	Tupelo Gum	40	35	Y	N	N	Y
Pistachia chinensis	Chinese Pistache	45	40	Y	N	N	Y
Platanus acerifolia 'Columbia' or 'Yarwood'	London Plane	50	40	Y	N	N	Y
Pyrus calleryana 'Chanticleer'	Chanticleer Pear	30	20	Y	N	Y	Y
Pyrus calleryana 'Aristocrat'	Aristocrat Pear	30	25	Y	N	Y	Y
Quercus agrifolia	Coast Live Oak	50	50	N	Y	N	N
Quercus frainetto 'Forest Green'	Hungarian Oak	40	30	Y	N	N	Y
Quercus lobata	Valley Oak	50	50	Y	N	N	Y
Quercus macrocarpa	Bur or Mossy Cup Oak	50	50	Y	N	N	Y
Quercus rober	English Oak	40	40	Y	N	N	Y
Quercus rubra	Red Oak	40	40	Y	N	N	Y
Quercus suber	Cork Oak	50	50	N	Y	N	N
Quercus shumardii	Shumard Oak	50	50	Y	N	N	Y
Quercus virginiana	Southern Live Oak	40	40	N	Y	N	N
Sophora japonica 'Regent'	Regent Scholar Tree	30	30	Y	N	Y	Y
Syagrus romanzoffianum	Queen Palm	45	15	N	Y	N	N
Tilia americana 'Redmond'	American Linden	45	30	Y	N	Y	Y
Tristania laurina 'Elegant'	Yellow Tristania	15	10	N	Y	N	N
Ulmus parvifolia 'Drake'	Drake Chinese Elm	40	40	Y	N	N	N
Washingtonia filifera	CA Fan Palm	50	15	N	Y	N	N
Washingtonia robusta	Mexican fan Palm	60	15	N	Y	N	N



SPECIAL INFORMATION

Requires regular watering and care
Wide park strips only
Late to leaf out in spring
Available in Light pink, dark pink and white
Medium to slow growth rate, good cooking herb
Excellent fall color
Excellent fall color
'Columbia' has a better branching structure
Columnar form
Open form
Requires wide planting strip
requires wide planting strip
Interesting Acorns, requires wide planting strip
'Fastigiata' is an upright form
Interesting bark
Requires wide planting strip
Irrigation and Lawn tolerant
White wisteria-like blossoms
Tropical accent palm
Excellent smelling blossoms
'Elegant' has larger leaves and a redish tint
Anthrachnose resistant
Thicker and stouter than the Mexican relative
Tall thin trunk

Public Works Department Tree Planting Detail



NOTES:

1. CONTRACTOR SHALL REMOVE NURSERY STAKE(S) AND TAGS FROM TREES UPON COMPLETION OF STAKING.
2. AS DIRECTED BY THE CITY THE TREE GRATE SHALL BE A CAST IRON NEENAH FOUNDRY CO. NO. R8710 (48" x 48") WITH U-FRAME AND ACCESS HOLE.
3. TREE WELL SHALL BE IRRIGATED WITH BUBBLER HEAD AND A QUICK COUPLER EVERY 100'
4. MAINTAIN 4' MINIMUM CLEARANCE BETWEEN GRATE OPENING AND BACK OF WALK.
5. TREES TO BE INSPECTED AND APPROVED BY CITY ARBORIST - BEFORE AND AFTER PLANTING.



CITY OF SANTA CRUZ
PUBLIC WORKS DEPARTMENT
ENGINEERING DIVISION

TREE PLANTING DETAIL

CITY ENGINEER: _____

DATE: MARCH 2011
SCALE: NONE
DWG NO. 15 OF 20

Public Works Department Tree Sidewalk Program Policy



DEPARTMENT OF PUBLIC WORKS

809 Center Street, Room 201
Santa Cruz CA 95060
Phone (831) 420-5160
FAX (831) 420-5161

Public Works Requirements for Tree Sidewalk Program

Property owners seeking to receive trees as part of the Parks and Recreation Street Tree Sidewalk Program shall be aware of the following requirements and responsibilities. While the Parks and Recreation Department is concerned with the tree itself, the space it occupies falls under the jurisdiction of the Public Works Department. These requirements are intended to ensure that adequate sidewalk access is maintained, that any sidewalk work is done properly by licensed professionals, and that the trees are not planted in a location that is likely to cause damage to existing public and private utilities.

Please review the following information and have all necessary documents prepared for your contractor *before* they come into the Public Works office to apply for a permit.

Requirements:

- Sidewalk shall be a minimum 7 feet wide.
- Tree well is a minimum 3'x3' cutout in sidewalk.
- Sidewalk shall maintain a passable width of minimum 48" (sidewalk widening is possible if conditions allow) and remain in accordance with the City's Standard Details for sidewalk, curb, and gutter. Per Public Works standard detail, a tree grate can be used (Neenah Foundry Co. No. R8710) to make up for American with Disabilities Act (ADA) width.
- Street trees shall be located a minimum 5 feet from the gas service line, water meter, driveway aprons, and fire hydrants and 10 feet from street lights and sewer laterals. It is the responsibility of the property owner to call 811 (Underground Service Alert) and have utilities located prior to permit application. There is no cost for this utility location service.
- Tree well cutout and any resulting additional concrete work (e.g. sidewalk widening) shall be done by a General A or C8 licensed contractor. The contractor will be required to pull a Street Opening Permit or Concrete Permit from the Public Works. Permits for work related to the Street Tree Sidewalk Program are available at a discounted rate of \$50 (normally \$336-\$339)
- A schematic drawing of the work to be done (showing all pertinent dimensions and locations of nearby utilities) must be submitted to and approved by Public Works prior to a permit being issued.
- Condition of the sidewalk along the entire frontage of the property to be served must be up to current City standards (i.e. no broken or crumbling sections of sidewalk, curb, or gutter, and no tripping hazards due raised sidewalk squares)

By planting a tree in the landscape strip in front of their property, the property owner shall be aware of and accept the following potential risks:

- Damage to sidewalk, curb, or gutter caused by the uplift from tree roots for which the property owner is responsible (Titles 13.30 & 15.20)
- Damage to sewer lateral or water line caused by roots

Feel free to contact our front counter staff to discuss these requirements or ask any additional questions. We can be reached at (831) 420-5160.

Sincerely,
Public Works

6/17/2018



Santa Cruz Municipal Code (current through Ordinance 2020-27, passed December 8, 2020)

Chapter 9.56

PRESERVATION OF HERITAGE TREES AND HERITAGE SHRUBS

9.56.010 DEFINITIONS.

For the purpose of this chapter, the following words shall have the meaning ascribed to them in this section:

- (a) “City” shall mean the city of Santa Cruz, acting by and through its authorized representatives.
- (b) “Commission” shall mean the city of Santa Cruz parks and recreation commission.
- (c) “Council” shall mean the city council of the city of Santa Cruz.
- (d) “Damage” shall mean any action undertaken which alters the existing state of any heritage tree or heritage shrub in any way. This shall include, but is not limited to, the cutting, topping, girdling, or poisoning of any heritage tree or heritage shrub, any trenching or excavating near any heritage tree or shrub, or any action which may cause death, destruction or injury to any heritage tree or heritage shrub, or which places any heritage tree or heritage shrub in a hazardous condition or in an irreversible state of decline.
- (e) “Department” shall mean the city of Santa Cruz parks and recreation department.
- (f) “Director” shall mean the director of parks and recreation of the city of Santa Cruz, or his/her designee.

(g) “Heritage shrub” shall mean any perennial woody plant or group of woody plants growing on public or private property, of relatively low height, distinguished from a tree by height and by having several stems, and meeting criteria set forth in Section 9.56.040.

(h) “Heritage tree” shall mean any perennial plant or grove of perennial plants growing on public or private property, having a self-supporting woody main stem or trunk usually characterized by the ability to grow to considerable height and size and the development of woody branches at some distance above the ground, and meeting criteria set forth in Section 9.56.040. “Heritage tree” shall not include trees planted for agricultural crops such as fruit or nut trees.

(i) “Owner” shall mean the owner of real property as shown on the most recent county assessor’s roll.

(j) “Person” shall mean any individual, firm, business, partnership, association, public utility, corporation, legal entity, and/or agent, employee or representative thereof.

(k) “Private property” shall mean all property within the boundaries of the city of Santa Cruz, as shown on the most recent county assessor’s roll to be owned by persons, firms or corporations other than the city of Santa Cruz or another public agency.

(l) “Prune” shall mean the cutting, trimming, detaching, separating or removing of any part of a heritage tree or heritage shrub.

(m) “Public property” shall include all property owned by any governmental agency, except those legally exempt from this chapter,

within the boundaries of the city of Santa Cruz including those noncontiguous areas incorporated by the city of Santa Cruz.

(n) “Removal” shall mean the physical removal of any heritage tree or heritage shrub, or causing the death or destruction of any heritage tree or heritage shrub, through damaging, poisoning or other direct or indirect action.

(o) “Significant work” shall mean the pruning, root pruning, trimming, cutting off, removal or any action altering the physical structure or condition of any heritage tree or heritage shrub.

(p) “State tree care license” shall mean either a specialty license for performing tree maintenance on trees over fifteen feet tall, or a landscape contractor’s license, both issued by the state of California.

(q) “Urban forest” shall mean a tree or group of trees, or shrub or group of shrubs, including but not limited to street trees, growing on public or private property within the city limits of the city of Santa Cruz.

(r) “Utility” shall mean a public utility or private utility and includes any pipeline corporation, gas corporation, electrical corporation, telephone, telegraph or other communications corporation, water corporation, sewer system or heat corporation the services of which are performed for, or the commodity delivered to, the general public or any portion thereof.

(Ord. 2016-05 § 1 (part), 2016: Ord. 94-01 § 2, 1994).

9.56.020 DIRECTOR POWERS AND DUTIES.

The director of parks and recreation shall be responsible for administering and enforcing this chapter. The director shall have the following powers and duties:

- (a) Grant or deny permit applications pursuant to Section 9.56.060, except in the coastal zone, where the zoning administrator shall determine the disposition of applications pursuant to Title 24, the Zoning Ordinance;
- (b) Provide technical information to assist owners in maintaining heritage trees and heritage shrubs on private property;
- (c) Abate public nuisances pursuant to Chapter 13.30;
- (d) Review all development and construction plans for the purpose of determining their negative impact on the urban forest;
- (e) Order the alteration or removal of hazardous trees and shrubs when they are found to pose a threat to other trees or shrubs or to the community in general, pursuant to the criteria and standards adopted by city council resolution;
- (f) Make recommendations to the parks and recreation commission pertaining to the management of the city's urban forest;
- (g) Determine mitigation requirements for approved and unapproved alterations, damage or removals of heritage trees or heritage shrubs pursuant to the mitigation requirements established by city council resolution.

(Ord. 2016-05 § 1 (part), 2016: Ord. 95-30 § 1, 1995: Ord. 94-01 § 2, 1994).

9.56.030 COMMISSION POWERS AND DUTIES.

The parks and recreation commission shall have the following powers and duties:

- (a) Make recommendations to the city council concerning policies, programs and decisions relating to the city's urban forest;
- (b) Grant or deny permit applications on appeal pursuant to Section 9.56.070.

(Ord. 2016-05 § 1 (part), 2016: Ord. 94-01 § 2, 1994).

9.56.040 HERITAGE TREE AND HERITAGE SHRUB DESIGNATION.

Any tree, grove of trees, shrub or group of shrubs, growing on public or private property within the city limits of the city of Santa Cruz which meet(s) the following criteria shall have the "heritage" designation:

- (a) Any tree which has a trunk with a circumference of forty-four inches (approximately fourteen inches in diameter or more), measured at fifty-four inches above existing grade;
- (b) Any tree, grove of trees, shrub or group of shrubs which have historical significance, including but not limited to those which were/are:
 - (1) Planted as a commemorative;
 - (2) Planted during a particularly significant historical era; or
 - (3) Marking the spot of an historical event.
- (c) Any tree, grove of trees, shrub or group of shrubs which have horticultural significance, including but not limited to those which are:

- (1) Unusually beautiful or distinctive;
- (2) Old (determined by comparing the age of the tree or shrub in question with other trees or shrubs of its species within the city);
- (3) Distinctive specimen in size or structure for its species (determined by comparing the tree or shrub to average trees and shrubs of its species within the city);
- (4) A rare or unusual species for the Santa Cruz area (to be determined by the number of similar trees of the same species within the city);
- (5) Providing a valuable habitat; or
- (6) Identified by the city council as having significant arboricultural value to the citizens of the city.

(Ord. 2016-05 § 1 (part), 2016: Ord. 94-01 § 2, 1994).

9.56.050 PROTECTION OF HERITAGE TREES AND HERITAGE SHRUBS.

No person shall allow to exist any condition, including but not limited to any one of the following conditions, which may be harmful to any heritage tree or heritage shrub:

- (a) Existence of any tree or shrub, heritage or otherwise, within the city limits that is irretrievably infested or infected with insects, scale or disease detrimental to the health of any heritage tree or heritage shrub;
- (b) Filling up the ground area around any heritage tree or heritage shrub so as to shut off air, light or water from its roots;
- (c) Piling building materials, parking equipment and/or pouring any substance which may be

detrimental to the health of any heritage tree or heritage shrub;

(d) Posting any sign, poster, notice or similar device on any heritage tree or heritage shrub;

(e) Driving metal stakes into the heritage tree, heritage shrub, or their root area for any purpose other than supporting the heritage tree or heritage shrub;

(f) Causing a fire to burn near any heritage tree or heritage shrub.

(Ord. 2016-05 § 1 (part), 2016: Ord. 94-01 § 2, 1994).

9.56.060 PERMITS REQUIRED FOR WORK SIGNIFICANTLY AFFECTING HERITAGE TREES AND/OR HERITAGE SHRUBS.

(a) No person shall prune, trim, cut off, or perform any work, on a single occasion or cumulatively, over a three-year period, affecting twenty-five percent or more of the crown of any heritage tree or heritage shrub without first obtaining a permit pursuant to this section. No person shall root prune, relocate or remove any heritage tree or heritage shrub without first obtaining a permit pursuant to this section.

(b) All persons, utilities and any department or agency located in the city of Santa Cruz shall submit a permit application, together with the appropriate fee as set forth by city council resolution, to the department prior to the permit application to be done.

(c) An authorized representative of the department shall inspect the tree or shrub which is the subject of the application. Pursuant to that inspection, the authorized representative shall file with the director written findings.

(d) If, upon said inspection, it is determined that the tree or shrub which is the subject of the permit application meets none of the criteria set forth in Section 9.56.040, no further action on the part of the director or the permit applicant is necessary.

(e) If the tree or shrub which is the subject of the permit application meets any of the criteria set forth in Section 9.56.040 based upon a review of the permit application and the inspection report, then the director shall make findings of fact upon which he/she shall grant the permit, conditionally grant the permit specifying mitigation requirements, deny the permit or allow a portion of the proposed work outlined in the permit application to be done.

(f) Where three or more heritage trees or three or more heritage shrubs are the subject of any proposed work to be performed, the director shall require that the applicant sign an agreement for preparation and submission of a consulting arborist report. As part of said agreement, the applicant shall be required to deposit with the department an amount of money equal to the estimated cost of preparing the report, as contained in said agreement.

(g) The decision of the director shall be final unless appealed to the commission by the permit applicant or any other aggrieved person pursuant to Section 9.56.070.

(h) The director shall issue any permit granted pursuant to this section, which permit shall be conspicuously posted near the subject(s) of the permit.

(i) Unless appealed, the permit shall take effect ten calendar days after it is issued, except where the tenth day occurs on a Saturday, Sunday or

holiday, in which case the effective date shall be extended to the next following business day.

(j) All work performed on any designated heritage tree or heritage shrub pursuant to a permit as provided in this section shall be completed within forty-five days from the effective date of the permit, or within such longer period as the director may specify.

(k) There shall be no fees or costs charged for permits which are limited in scope to the maintenance and repair work specified by Sections 13.30.060(b) and 15.20.210(c).

(Ord. 2016-05 § 1 (part), 2016: Ord. 94-60 § 1, 1995: Ord. 94-01 § 2, 1994).

9.56.070 RIGHT OF APPEAL.

(a) Decision or Action of Director. Any person, public agency or utility aggrieved or affected by any decision or action taken pursuant to the authority of this chapter by the director may appeal that decision or action to the commission according to the following rules and regulations:

(1) A written notice of appeal, together with the appropriate fee as set forth by city council resolution, must be received by the secretary of the commission not later than ten calendar days following the date of the decision or action from which such appeal is being taken. If the final day for filing an appeal occurs on a weekend day or holiday, the final filing date shall be extended to the next following business day.

(2) The appellant shall state the basis for the appeal and shall specifically cite which provision of this chapter is relied upon to support the appellant's contention that the director of parks and recreation acted in

error. Any reports which may be submitted by the applicant, appellant or staff are advisory only and shall not be deemed conclusive or binding on the commission's findings. The appeal must be signed by the appellant or appellant's representative, and must set forth the mailing address to which the secretary of the commission may direct notice of a hearing.

(3) Upon receipt of the appeal the secretary of the commission shall schedule the matter for a public hearing at the next regularly scheduled business meeting, but not sooner than ten business days after receipt. The commission shall complete its action within thirty days from the date the matter is first scheduled for public hearing, unless appellant and appellee mutually agree to extend said thirty-day period.

(4) Notice of the public hearing shall be sent by first class mail to the permit applicant and appellant at least five calendar days prior to the meeting.

(5) Notice of the public hearing shall be conspicuously posted by the director near the heritage tree(s) or heritage shrub(s) in question, at least ten calendar days prior to the meeting.

(6) All notices shall include:

(A) The time, place and date of the public hearing;

(B) A brief description of the matter to be considered including a concise description of the heritage tree or heritage shrub in question, its location and scope of work being proposed;

(C) A brief description of the general procedure for submission of comments;

(D) The date of the filing of the permit application and the name of the applicant.

(7) The commission shall make findings of fact on which it bases its action. The commission may conditionally grant the permit specifying mitigations, deny the permit or allow a portion of the proposed work outlined in the permit application to be done.

(8) The commission shall direct the director to issue any permit granted by the commission pursuant to this section, which permit shall be conspicuously posted near the subject(s) of the permit, and maintained at the reference desk of the central branch of the Santa Cruz City/County Library.

(9) The decision of the commission shall be final unless appealed to the city council by the permit applicant or any other aggrieved person.

(10) Unless appealed, the permit shall take effect ten calendar days after it is issued, except if the tenth day occurs on a weekend day or holiday, in which case the effective date shall be extended to the next following business day.

(11) All work performed on any designated heritage shrub pursuant to a permit as provided in this section shall be completed within forty-five days from the effective date of the permit, or within such longer period as the commission may specify.

(b) Decision or Action of Commission. Any person, public agency or utility aggrieved or

affected by any decision or action taken pursuant to the authority of this chapter by the commission may appeal that decision or action to the city council. All such appeals shall be made pursuant to Chapter 1.16.

- (1) Members of the city council shall be exempt from the appeal fee specified in Chapter 1.16 when acting in their official capacity.
- (2) The city council shall determine all questions raised on appeal pursuant to Chapter 1.16, and the decision of the city council shall be final.
- (3) Permit applications denied by the city council on appeal shall not be considered for reapplication for a period of one year from the date of the city council's decision, unless:
 - (A) There is a significant decline in the health of the subject heritage tree or heritage shrub as certified by a licensed arborist; and
 - (B) Said decline in health has not been caused by the applicant or any person associated with the applicant.

(Ord. 2016-05 § 1 (part), 2016: Ord. 94-01 § 2, 1994).

9.56.080 EMERGENCIES.

In the event of an emergency whereby immediate action is required because of disease or because of danger to life or property, a heritage tree or heritage shrub may be pruned, altered or removed by order of the director, or by order of a responsible member of the police, fire or public works department. If not the director, the person ordering the pruning,

alteration or removal shall file a comprehensive report immediately thereafter with the director. The director shall prepare the report if he or she orders the pruning, alteration or removal. The director shall forward copies of the report to the commission and council for their information.

(Ord. 2016-05 § 1 (part), 2016: Ord. 94-01 § 2, 1994).

9.56.090 STATE TREE CARE LICENSE REQUIRED.

- (a) Except as set forth in subsection (b) of this section, no person shall perform any pruning, maintenance, care or removal of any heritage tree or heritage shrub for hire within the city limits of the city of Santa Cruz without a valid state tree care license issued by the state of California.
- (b) Any person who is the owner of property in the city of Santa Cruz where a heritage tree or shrub needing pruning, maintenance, care or removal is located shall be exempted from the requirements of this section requiring a state tree care license if said owner of property intends to personally perform, and subsequently does personally perform, himself or herself said needed pruning, maintenance, care or removal of said heritage tree or shrub. Said owner shall comply with all other provisions of this chapter.

(Ord. 2016-05 § 1 (part), 2016: Ord. 94-01 § 2, 1994).

9.56.100 MITIGATION REQUIREMENTS FOR APPROVED AND UNAPPROVED REMOVALS OF HERITAGE TREES OR HERITAGE SHRUBS.

- (a) Any person who has obtained an approved conditional tree removal permit shall be

required to mitigate said removal pursuant to the approved heritage tree and heritage shrub removal mitigation requirement chart adopted by city council resolution. Prior to commencing any work on a heritage tree(s) or heritage shrub(s) pursuant to an approved conditional tree removal permit, the applicant shall deposit with the city in cash or bond all funds required pursuant to the approved heritage tree and heritage shrub removal mitigation requirement chart.

(b) Any person who alters, damages, destroys or removes any heritage tree or heritage shrub on public or private property without an approved permit issued pursuant to this chapter shall be liable to the city for the cost of replacement of said heritage tree or shrub pursuant to the unapproved heritage tree and heritage shrub alteration, damage or removal mitigation requirement chart adopted by city council resolution. In addition, all violations are subject to the penalties prescribed by Section 9.56.110.

(Ord. 2016-05 § 1 (part), 2016: Ord. 94-01 § 2, 1994).

9.56.110 PENALTY PROVISION.

Any person who personally, or through an agent, employee or representative, violates any provision of this chapter shall be guilty of a separate offense for each and every act constituting a violation of this chapter. The city attorney shall have the discretion to prosecute any violation of this chapter as either a misdemeanor or an infraction punishable by a fine of not less than five hundred dollars for a first offense and in doubling increments for each successive offense. Each person is guilty

of a separate offense for each and every day during any portion of which such violation is committed, continued or permitted by such person and shall be punished accordingly. In addition, the damage, destruction or removal of any heritage tree or heritage shrub without a permit issued pursuant to this chapter shall render the owner and/or person performing the work liable for the damages set forth in Section 9.56.100(b). The remedies and penalties provided for herein shall be in addition to any other remedies and penalties provided by law, including the remedies and penalties provided for in Title 4.

(Ord. 2016-05 § 1 (part), 2016: Ord. 94-01 § 2, 1994)

Below: Arana Gulch



Chapter 13.30

TREES

13.30.010 SHORT TITLE.

This chapter shall be known as the “Tree Ordinance of the City of Santa Cruz.”

(Ord. 85-29 § 2 (part), 1985).

13.30.020 PURPOSE.

The city council finds that planting and preserving trees enhances the natural beauty of Santa Cruz, promotes the city’s ecological balance, and is in the public interest.

(Ord. 85-29 § 2 (part), 1985).

13.30.030 DEFINITIONS.

For the purposes of this chapter, the following words have the meaning given in this section:

- (a) “Median area” means a planting area lying within a traffic median or traffic island in the public right-of-way.
- (b) “Parkway” means that portion of the public right-of-way between the curb and the sidewalk.
- (c) “Street tree” means any woody perennial in a city-owned right-of-way capable of reaching ten feet in height.

(Ord. 85-29 § 2 (part), 1985).

13.30.040 DIRECTOR – POWERS AND DUTIES.

a) The director of parks and recreation shall be responsible for administering and enforcing this chapter. The director of parks and recreation shall have the following powers and duties in addition to those created elsewhere in this chapter:

- (1) Issue permits pursuant to Section 13.30.100;
 - (2) Maintain a list of street trees approved by the parks and recreation commission;
 - (3) Abate public nuisances as hereinafter provided;
 - (4) Order removal of dead or diseased trees on private property when found to pose a threat to public safety, property or other trees in the vicinity.
- (b) The director shall have the power to perform the following services to aid landowners in maintaining parkways as required by this code and, in his or her discretion, take any measures necessary to prevent or eliminate hazards when said maintenance has not been performed:
- (1) Provide technical assistance and information to assist landowners in maintaining street trees;
 - (2) Inspect and maintain street trees;
 - (3) Assist in the maintenance, removal and replacement of street trees on public property;
 - (4) Prune street tree limbs or roots causing or threatening to cause a hazard to public safety or property or damage to street improvements, sidewalks, curbs, gutters, sewers or other public improvements, or interfering with their use;
 - (5) Inspect, trim, prune, root prune, spray, replace, or otherwise maintain any tree planted on public property within the city of Santa Cruz. No maintenance service shall be provided by the city to any tree standing on private property beyond the parkway or

street right-of-way.

(c) Any action taken by the director pursuant to this section or any other section of this code to maintain the parkways or street trees thereon is discretionary. Neither this section nor any other section of this code shall be construed as creating a duty or obligation on behalf of the city to maintain parkways and/or street trees. The city shall not incur any liability, either to the adjacent landowner or to the public, arising out of its alleged failure to maintain, or failure to properly maintain, parkways and/or street trees.

(Ord. 94-61 § 1, 1995; Ord. 85-29 § 2 (part), 1985).

13.30.050 PARKS AND RECREATION COMMISSION – POWERS AND DUTIES.

The parks and recreation commission shall have the following powers and duties:

- (a) Hear appeals from persons aggrieved by any decision of the director of parks and recreation relating to trees;
- (b) Make recommendations to the city council concerning policies, programs and decisions relating to trees.

(Ord. 85-29 § 2 (part), 1985).

13.30.060 PROPERTY OWNER MAINTENANCE RESPONSIBILITIES – DUTIES AND LIABILITIES.

(a) All duties, obligations and liabilities of property owners specified by Sections 15.20.210 and 15.20.220 of this code apply to maintenance of parkways and street trees. Specifically, a property owner obligated by Section 15.20.210 to maintain a sidewalk area must prune and trim all trees, tree roots, shrubs, hedges and ground cover, and weed, clear and otherwise maintain

all included parkways so as to make the area safe and convenient for public use. A property owner who fails to so maintain a street tree or a parkway adjoining his property is liable under Section 15.20.220 of this code for any injury or damage suffered by a member of the public which is caused by said failure.

Maintenance of parkways, as required by this section, includes maintenance of all trees and other vegetation contained in planters located on parkways and in traffic diverters adjacent to parkways.

(b) Maintenance required under Section 15.20.210 of this code shall include, but not be limited to the following acts:

- (1) Watering as necessary;
- (2) Removing any material which would be injurious to street trees, such as wire, rope, and signs;
- (3) Notifying the director of any diseased tree or hazard posed by trees;
- (4) Maintaining street trees so that there is adequate vertical pedestrian clearance from the top of the sidewalk and adequate vertical vehicular clearance from the top of the curb, to any part of a street tree;
- (5) Pest control and fertilizing, as needed;
- (6) Pruning and trimming trees, shrubs and other vegetation to allow for adequate clearance of street signs, traffic-control devices, utility lines and other stationary equipment;
- (7) Pruning street tree roots causing or threatening to cause damage to street improvements, sidewalks, curbs, gutters, sewers or other public improvements;

(8) Pruning and trimming trees and shrubs as needed or as requested by the director for their well being, to standards set by the city.

(c) Before any tree is pruned, trimmed, root pruned or removed under this section, all permits required by Section 13.30.100 of this code must first be obtained. All permits shall be displayed at the worksite.

All maintenance activities contemplated by this section shall be performed in conformity with guidelines, standards and recommendations of the department.

In order to enforce maintenance of street trees and parkways under this chapter, all relevant provisions and procedures delineated in Section 15.20.210 of this code and Chapter 22 of Division 7, Part 3, of the Streets and Highways Code and related provisions will be applied.

(Ord. 94-61 § 2, 1995; Ord. 85-29 § 2 (part), 1985).

13.30.065 HARMING STREET TREES FORBIDDEN.

No person shall injure any street tree by any means, including but not limited to the following:

- (a) Cutting to expose business signs or buildings or for any other purpose except as provided herein;
- (b) Exposing the tree to deleterious substances;
- (c) Allowing fire to burn so near a tree as to cause damage;
- (d) Allowing wires to constrict any part of a tree;
- (e) Constructing a sidewalk or structure injurious to a tree;
- (f) Disfiguring a tree by any means of graffiti; or

(g) Nailing or tacking a sign into a tree.

(Ord. 94-61 § 3, 1995).

13.30.070 DUTIES OF PUBLIC UTILITIES.

It shall be the duty and responsibility of any public utility installing or maintaining any overhead wire or underground pipes or conduit in the vicinity of a parkway strip, to obtain permission from the director before performing any maintenance on said wires, pipes or conduits, which would cause injury to street trees. Such public utilities shall in no way injure, cut roots, deface, prune, or scar any street tree until their plans and procedures have been approved by the director.

(Ord. 85-29 § 2 (part), 1985).

13.30.080 MASTER STREET TREE LIST.

(a) The director of parks and recreation shall prepare and maintain a master street tree list enumerating the species of shade and ornamental trees permitted to be planted on public property. The master street tree list shall be submitted to the parks and recreation commission which shall make a final recommendation to the city council. When approved by the city council, the master street tree list shall be made available to the public through the department of parks and recreation. The master street tree list shall be reviewed annually by the director and the parks and recreation commission.

(b) Trees planted in a public right-of-way must comply with the master street tree list unless a permit is obtained from the director of parks and recreation to plant a tree that does not appear on the list, or to plant a tree in a location that is

contrary to the list.

(Ord. 85-29 § 2 (part), 1985).

13.30.090 MASTER STREET TREE PLANTING PLAN.

The director shall prepare a master street tree planting plan for the city. This plan shall identify tree species and areas within the city appropriate for their use. The plan shall be submitted to the parks and recreation commission for recommendation to the city council. When approved by the city council, the plan shall be made available to the public through the parks and recreation department and the department of planning and community development.

(Ord. 85-29 § 2 (part), 1985).

13.30.100 PERMITS REQUIRED.

(a) Planting Street Trees. A permit shall be obtained from the director by any person proposing to plant or set out any tree on any parkway or street right-of-way.

(1) The application required herein shall state the number of trees to be planted or set out the location, grade and variety of each tree, the method of planting, and such other information as the director may require.

(2) The director shall issue the permit upon finding that the proposed species, location, and method of planting are consistent with the requirements of this chapter and will not be injurious to the curbs, gutters and sidewalks, or to the surrounding neighborhood.

(b) Trimming and Removal. No person shall root prune, transplant or remove any tree on

public property or within the city right-of-way without first filing an application and procuring a permit to do so from the director. No person shall prune or trim, cut off, or perform any work on a single occasion or cumulatively over a three-year period, affecting twenty-five percent or more of the crown of any tree on public property or within the city right-of-way, without first filing an application and procuring a permit to do so from the director.

(1) The application required herein shall state the number of trees affected, the location, grade and variety of each tree, the work proposed, and such further information as the director may require.

(2) The director shall issue the permit upon finding that the proposed action is necessary to protect the curb, gutter or sidewalk or to protect the public health and safety, and that the proposed method is satisfactory. The director may issue the permit if the proposed removal or trimming is found to be consistent with the purposes of this chapter. The director may condition any permit for removal of a street tree, granted pursuant to this section, so as to require the permittee to replace the street tree.

(c) Time of Performance. All work performed on street trees pursuant to a permit issued by the director under this section shall be done within thirty days from the issuance of said permit, or within such longer period as the director shall specify.

(d) The permit requirement proposed by this section is not satisfied by approval of other city departments, or under city contracts.

(e) The director may invalidate any permit issued under this section upon finding that the terms and conditions of such permit have been violated.

(f) The director may issue permits to public utilities not to exceed one year for work undertaken by the utility pursuant to a comprehensive program of related activities approved by the director.

(Ord. 2013-19 § 1, 2013; Ord. 94-61 § 4, 1995; Ord. 85-29 § 2 (part), 1985).

13.30.110 PROHIBITED VEGETATION – NUISANCE.

No person shall allow to exist any of the following, on property either owned by that person or property for which the person is responsible, as specified by Chapters 13.30 and 15.20 of this code:

(a) Any tree or shrub on a sidewalk area, street, planting strip, as defined in Chapter 15.08, or on any private property immediately adjacent to any street which is impairing or otherwise interfering with any street improvements, sidewalk areas, curbs, approved street trees, gutters, sewers, or other public improvement;

(b) Within the twenty-five-foot triangle of property at the intersection of any streets improved for vehicular traffic, any tree limb, shrub or plant reaching a height more than thirty inches above the curb grade adjacent thereto, except tree trunks having no limbs lower than eight feet above curb grade;

(c) Vines or climbing plants growing into or over any street trees, or any public hydrant, pole, electrolier or sidewalk area;

(d) Existence of any tree within the city limits that is irretrievably infested, dead or infected with objectionable insects, scales, fungus or growth injurious to plant material;

(e) The existence of any branches or foliage which interfere with visibility on, or use of, or access to, any portion of any street improved for vehicular or pedestrian travel;

(f) Hedges or dense thorny shrubs and plants on any street or part thereof.

(Ord. 2007-01 § 1, 2007; Ord. 85-29 § 2 (part), 1985).

13.30.120 ABATEMENT OF PUBLIC NUISANCES.

When any public nuisance as defined herein exists, the owner or occupant shall be served with notice in accordance with Section 4.03.010 of this code, describing the condition, stating the work necessary to remove the condition, and the time within which such work must be completed. Such time for compliance shall not exceed ninety days after the date of service of said notice. The notice shall also state that the required work will be performed by city forces or by others under the supervision of the director if it has not been performed within the period stated in the notice. The notice shall state further that any cost incurred by the city will be billed to the person subject to the notice and payable to the city within 60 days. Any failure to pay the city for the cost incurred by the city may also constitute a charge against the real property of the person subject to the notice to be collected in accordance with the provisions for liens and their enforcement in this chapter.

(Ord. 2007-01 § 2, 2007; Ord. 85-29 § 2 (part), 1985).

**13.30.130 CHARGES AGAINST
PROPERTY OWNERS OR OTHER
PERSONS PURSUANT TO THIS
CHAPTER.**

The cost of the abatement of any public nuisance sought to be charged against the owner of the adjacent private property in accordance with the terms of this chapter may be assessed by the city council against the parcel of private property owned by such person as follows:

(a) A notice of proposed assessment of charges against such person for failure to comply with said order shall be served personally upon said owner stating:

(1) The date of the order affecting such person and requiring compliance with the terms of this chapter;

(2) Notice of the failure of the owner to complete the work, as specified by the order, within the time therein specified;

(3) The dates of performance of the work as specified by the order, by the city of Santa Cruz or such persons or contractors as it may retain to undertake the work;

(4) The charge incurred by the city of Santa Cruz for performance in accordance with said order;

(5) The date and place of hearing of the report of the director before the city council requesting a resolution of the city council authorizing the city clerk to prepare, execute and file a lien against the real property owned by such person in the office of the recorder of Santa Cruz County.

(b) On the date and hour specified in said notice, the city council shall review the report of the director and authorize the preparation, execution and filing of a notice of lien, as provided in this chapter, for all or such portion of the charges reported by the director for the compliance with the order.

(c) The notice of lien shall be filed in the office of the county recorder for Santa Cruz County and shall be in the form of a certificate substantially in the following form:

NOTICE OF LIEN

Pursuant to the authority of Chapter 13.30 of the Santa Cruz Municipal Code, and as duly authorized by the City Council of the City of Santa Cruz on the _____ day of _____, 19____, by Resolution No. _____, the City of Santa Cruz does hereby claim a lien upon the property hereinafter described for the charges duly assessed by the Council of the City of Santa Cruz as the cost incurred by the City of Santa Cruz for _____ pursuant to order of the Director of Parks and Recreation for the City of Santa Cruz dated _____, the same has not been paid nor any part thereof, and the same shall be a lien upon said real property until the said sum, with interest at the rate of 10% per annum, from the day of _____, 19____, (insert date of confirmation of assessment by City Council), has been paid in full and discharged of record.

The real property hereinbefore mentioned and upon which a lien is claimed is that certain piece or parcel of land lying and being in the City of Santa Cruz, County of Santa Cruz, State of California, and more particularly described as follows:

(Legal description of the property, either by metes and bounds or by subdivision number. Assessor's parcel number cannot be used for this type of lien.)

(Ord. 85-29 § 2 (part), 1985).

13.30.140 RECOVERY OF DAMAGES FOR LOSS OF TREES.

Any person who damages or destroys a tree on public property is liable to the city for the cost of the tree's repair or replacement. Recovery of monetary damages and/or replacement of trees and shrubs shall be in accordance with the current plant appraisal formula prepared by the International Society of Arboriculture.

(a) Replacement value up to eight-inch trunk caliper size shall be based upon the current retail price of a comparable tree up to eight-inch trunk caliper measured at four and one-half feet from the top of the container soil level or the existing soil grade at the site of a damaged tree. Replacement value shall include the cost of replanting or removing a tree.

(b) Replacement trees shall be chosen in accordance with the master street tree planting plan or a species selected by the director.

(c) For trees larger than eight inches in trunk caliper, the monetary value shall be determined on the basis of the current value per square inch of the tree trunk cross-section measured at four and one-half feet above grade in accordance with the formula prepared by the International Society of Arboriculture.

(d) A twenty-percent deduction may be applied to any tree found by the director to be in poor condition prior to its damage or destruction.

(e) When injury has occurred during work on any structure, collision with any motor vehicle, an act of vandalism, or house moving, the responsible party shall not be released from liability until the director has determined that the tree(s) has fully recovered.

(Ord. 85-29 § 2 (part), 1985).

13.30.150 INFRACTION.

Any person who violates the provisions of Section 13.30.100 shall be guilty of an infraction punishable by a fine of not less than one hundred dollars for a first offense and in doubling increments for each successive offense. Each such person is guilty of a separate offense for each and every day during any portion of which any such violation is committed, continued or permitted by such person and shall be punished accordingly.

(Ord. 85-29 § 2 (part), 1985).

13.30.160 RIGHT OF APPEAL.

Any person who considers an action taken under the provision of this chapter by any official or advisory body to have been improper, may appeal such action or decision.

(Ord. 85-29 § 2 (part), 1985).

13.30.170 WHERE TO FILE APPEAL.

(a) Appeals from the decision of the director, or any other administrative office in taking any actions authorized by this chapter shall be made to the city parks and recreation commission.

(b) Appeals from the decision of the parks and recreation commission in taking any actions authorized by this chapter shall be made to the city council through the city clerk.

(Ord. 85-29 § 2 (part), 1985).

13.30.180 PROCEDURE FOR APPEALS.

(a) All appeals shall be made in writing and shall state the nature of the application and the basis upon which the decision of the official or body is considered to be in error.

(b) Such appeals, to be effective, must be received by the secretary to the parks and recreation commission or by the city clerk not less than ten calendar days following the date of the action from which such appeal is being taken.

(Ord. 85-29 § 2 (part), 1985).

13.30.190 STAY, PENDING APPEAL.

The receipt of a written appeal shall stay all actions, or put in abeyance all approvals or permits which may have been granted, pending the decision of the parks and recreation commission or of the city council on such appeal.

(Ord. 85-29 § 2 (part), 1985).

13.30.200 HEARING ON APPEAL.

(a) The secretary to the parks and recreation commission shall schedule the appeal for consideration by the commission at the earliest next regular meeting, consistent with agenda preparation procedures and schedules for parks and recreation commission meetings. Appeals for consideration by the city council shall be scheduled by the city clerk at the earliest next regular meeting consistent with city council agenda preparation and meeting schedules.

(b) Unless otherwise required in this chapter, neither the parks and recreation commission,

nor the city council need hold public hearings in considering matters on appeal.

(Ord. 85-29 § 2 (part), 1985).

13.30.210 LIABILITY.

Nothing in this chapter shall be deemed to impose any liability upon the city of Santa Cruz, or any of its officers, agents, or employees, nor to relieve the owner or occupant of any private property from the duty to keep their private property, sidewalks, and parkway strip on such private property in a safe condition so as not to be hazardous to public use.

(Ord. 85-29 § 2 (part), 1985).

13.30.220 HOUSE MOVING.

Where a structure is to be moved over a route which may entail damage to street trees, the city may require the person moving the structure to post a bond or other security to cover the cost of anticipated damage to street trees.

(Ord. 85-29 § 2 (part), 1985).



Right: The Hinds House behind Rincon Park

Appendix B: Definitions

AMERICAN NATIONAL STANDARDS INSTITUTE (ANSI)

A Federation of United States industry sectors (e.g. businesses, professional societies and trade associations, standards developers, government agencies, institutes, and consumer / labor interest groups) that coordinates the development of the voluntary consensus standards system.

AMERICAN PUBLIC WORKS ASSOCIATION (APWA)

An organization that supports professionals who operate, improve, or maintain public works infrastructure by advocating to increase awareness, and providing education, credentialing, as well as other professional development opportunities.

ARBORIST

A person that specializes in the cultivation and management of trees.

ARBORICULTURE

The science, art, technology, and business of tree care.

BEST MANAGEMENT PRACTICES (BMP)

Management practices and processes used when conducting forestry operations, implemented to promote environmental integrity.

CAPITAL IMPROVEMENT PROJECTS (CIP)

Infrastructure projects and equipment purchases identified by a government in order to maintain or improve public resources. Projects such as (1) constructing a facility, (2) expanding, renovating, replacing, or rehabilitating an existing facility, or (3) purchasing major equipment are identified, and then purchasing plans and development schedules are developed.

CLIMATE ACTION PLAN (CAP)

Governments lead initiatives to decrease greenhouse gas emissions and prepare for the impacts of climate change.

COMMUNITY URBAN FOREST

The collection of publicly owned trees within an urban area, including street trees and trees in parks and other public facilities.

DRIP LINE AREA

The area measured from the trunk of the tree outward to a point at the perimeter of the outermost branch structure of the tree.

DUTCH ELM DISEASE (DED)

A wilt disease of elm trees caused by plant pathogenic fungi. The disease is either spread by bark beetles or tree root grafts.

EMERALD ASH BORER (EAB)

The common name for *Agrilus planipennis*, an emerald green wood boring beetle native to northeastern Asia and invasive to North America. It feeds on all species of ash.

FORESTER

A profession, where a person manages a forest resource.

GREENHOUSE GAS (GHG)

A gas that traps heat in Earth's atmosphere.

GEOGRAPHIC INFORMATION SYSTEM (GIS)

Computer-based tools designed to increase the organization and understanding of spatial or geographic data. Many different kinds of data can be displayed on one map for visualization and interpretation.

HERITAGE TREE GRANT

A fund used to assist property owners in maintaining any heritage trees on their property and for street tree maintenance (e.g., pruning, cabling) and sidewalk repairs in the rights-of-way.

INTEGRATED PEST MANAGEMENT (IPM)

Using pest and environmental information to determine if pest control actions are warranted. Pest control methods (e.g. biological control, habitat manipulation, cultural control, plant resistance, and chemical control) are chosen based on economic and safety considerations.

i-TREE

A computer program with tools used to determine the costs and benefits of urban trees based on inventory data, operations costs, and other factors.

INTERNATIONAL SOCIETY OF ARBORICULTURE (ISA)

An international nonprofit organization that supports professionals in the field of arboriculture by providing professional development opportunities, disseminating applicable research findings, and promoting the profession.

INVENTORIED TREES

Includes all public trees collected in the inventory as well as trees that have since been collected by city staff.

LIABILITY FUND

A City of Santa Cruz fund directed toward risk management.

MAJOR MAINTENANCE

Includes major pruning or cabling and any other similar act, which promotes the life, growth, health or beauty of trees, except watering and minor pruning.

MAJOR TRIMMING AND PRUNING

The removal of branches of three inches in diameter or greater.

MIGRATORY BIRD TREATY ACT (MBTA)

A United States federal law adopted to protect migratory birds.

NATURAL AREA

A defined area where native trees and vegetation are allowed to grow and reproduce naturally with little or no management except for control of undesirable and invasive species.

OPEN SPACE

A defined area of undeveloped land that is open to the public. The land can include native or naturalized trees and vegetation.

PLANT HEALTH CARE (PHC)

A program that consists of (1) routinely monitoring landscape plant health and (2) individualized plant management recommendations in order to maintain or improve the vitality, appearance, and safety of trees and other plants.

PERSONAL PROTECTIVE EQUIPMENT (PPE)

Equipment worn to enhance workplace safety and minimize the risk of physical hazards (e.g. gloves, hard hats, bodysuits, and foot, eye, or ear protection).

PRIVATE TREE

Any tree located on private property, including residential and commercial parcels.

PUBLIC TREE

Any tree located in the public ROW, city park, and/or city facility.

RIGHT TREE RIGHT PLACE

The practice of installing the optimal species for a particular planting site. Considerations include existing and planned utilities and other infrastructure, planter size, soil characteristics, water needs as well as the intended role and characteristics of the species.

STREET TREE

Any tree growing within the tree maintenance strip whether or not planted by the city.

STREET TREE MANAGEMENT PLAN (STMP)

A document that provides comprehensive information, recommendations, and timelines to guide for the efficient and safe management of a city's street tree resource.

STRUCTURAL AND TRAINING PRUNING

Pruning to develop a sound and desirable scaffold branch structure in a tree and to reduce the likelihood of branch failure.

TREE

Any live woody plant having one or more well-defined perennial stems with a diameter at maturity of six inches or more measured at fifty-four inches above ground level (breast height).

TREE CANOPY

The layer of leaves, branches, and stems of trees that cover the ground when viewed from above.

TREE CITY USA

A national recognition program through the Arbor Day Foundation that advocates for green urban areas through enhanced tree planting and care. Any incorporated municipality is eligible, as long as it meets the program's standards to have a (1) tree board or department, (2) tree care ordinance, (3) budget over \$2 per capita, and (4) proclamation and observance of Arbor Day.

TREE TRUST FUND

A fund used to plant street trees, it is generated through private donations and revenue from citations and mitigation fees.

TREE IN PROXIMITY TO TRAILS/FACILITIES

A tree that, as a result of size and location, has the potential to impact or interfere with the use, safety, and/or condition of a defined trail, structure, or facility (e.g., picnic table, bench, parking area, etc.)

TREEKEEPER*

A tree inventory software program that aids urban forest managers in planning and tracking work and calculating the benefits of the tree inventory

TREE RISK ASSESSMENT QUALIFIED (TRAQ)

An International Society of Arboriculture qualification. Upon completion of this training, tree care professionals demonstrate proficiency in assessing tree risk.

URBAN FOREST

The collection of privately owned and publicly owned trees and woody shrubs that grow within an urban area.

URBAN FOREST MANAGEMENT PLAN (UFMP)

A document that provides comprehensive information, recommendations, and timelines to guide for the efficient and safe management of a city's tree canopy. The Plan uses an adaptive management model to provide reasoned and transparent calls to action from an inventory of existing resources.

URBAN FORESTRY

The cultivation and management of native or introduced trees and related vegetation in urban areas for their present and potential contribution to the economic, physiological, sociological, and ecological well-being of urban society.

URBAN TREE CANOPY ASSESSMENT (UTC)

A document based off of GIS mapping data that provides a birds-eye view of the entire urban forest and establishes a tree canopy baseline of known accuracy. The UTC helps managers understand the quantity and distribution of existing tree canopy, potential impacts of tree planting and removal, quantified annual benefits trees provide to the community, and benchmark canopy percent values.

WILDFIRE URBAN INTERFACE (WUI)

A transition zone where homes are located on the edge of fire prone areas and are at an increased risk of personal injury or property damage resulting from a wildfire.

Top: Camphor tree

Bottom Right: Morrissey Blvd

Bottom Left: Junipers





Appendix C: Methodology

i-Tree Canopy

In this assessment, iTree *Canopy* (v7.0) was used. This program, in conjunction with 2020 Landsat / Copernicus, Maxar Technologies, U.S. Geological Survey, USDA Farm Service Agency and 2,000 points of reference, mapped land cover in Santa Cruz.

Annual benefit estimates are based on the following: carbon monoxide (CO) 0.450 T/mi²/yr valued at \$1,333.50, nitrogen dioxide (NO₂) 0.694 T/mi²/yr valued at \$478.88, ozone (O₃) 15.122 T/mi²/yr valued at \$4,344.87, PM2.5-10 (particulate matter between 2.5 and 10 micrometers in diameter) 4.750 T/mi²/yr valued at \$6,268.44, PM2.5 (particulate matter less than 2.5 micrometers in diameter) 0.469 T/mi²/yr valued at \$155,399.87, sulfur dioxide (SO₂) 0.432 T/mi²/yr valued at \$150.92, sequestered carbon dioxide (CO₂) 0.874 kT/mi²/yr valued at \$23,256.92, avoided runoff 6.896 Mgal/mi²/yr valued at \$8,936.00. Further stormwater benefits, without estimated values, follow: evaporation 36.069 Mgal/mi²/yr, interception 36.257 Mgal/mi²/yr, transpiration 60.221 Mgal/mi²/yr, potential evaporation 289.676 Mgal/mi²/yr, potential evapotranspiration 248.177 Mgal/mi²/yr.

Inventory Collection

Methods of Inspection

Assessment of the trees was limited to visual inspection at ground level. Diameter to the nearest inch, and average canopy height to the nearest foot, were collected. All of the trees onsite were evaluated for condition and maintenance recommendations.

LIMITED VISUAL ASSESSMENT

Many factors can limit collecting specific and accurate data when performing only visual evaluations of trees. Future tree performance, potential response to treatments, responses to site disturbances or pruning, and responses to weather events cannot be predicted when performing visual assessments.

All observations were made from the ground (Level 2), and no root collar excavations or aerial inspections were requested or performed. No Resistograph®, ground-penetrating radar or other technologies were utilized during the inspection. The recommendations presented here are based on current data, photographs, and conditions that existed at the time of the evaluation and cannot be a predictor of the ultimate outcome for the trees in the future. The assumption of risk is the responsibility of the tree owner and risk reduction measures should include consideration of the level of risk the tree owner is willing to assume.

TECHNOLOGY

Trees were mapped on a pen tablet computer running ROVER™, a DRG developed Geographic Information System (GIS) data collection tool and edited/updated for this survey.

Using basemaps, such as digital aerial photos, trees were plotted with approximate locations and referenced to Global Positioning System coordinates for accuracy. During the assessment, condition, maintenance need/priority, and observable defects were updated and are defined as follows:

CONDITION

The trees were individually rated based on a classification system developed by the International Society of Arboriculture (ISA). Condition indicates the current state of a tree's health, structural soundness, overall shape, and growth rate. Symptoms of poor condition include discoloration, decay, dieback, decreased internodal length, and/or disfigured or necrotic stems or roots. To some extent, condition class is also a reflection of the life expectancy of the tree. Crown development, trunk condition, major branch structure, twig growth rate, insects/diseases, and root condition are all considered. Classes are described below:

Excellent 100% condition class

The tree is nearly perfect in condition, vigor, and form. This rarely used category is generally applicable to small diameter trees that have been recently transplanted and are well established.

Very Good 90% condition class

Overall, the tree is healthy and satisfactory in condition, vigor, and form. The tree has no major structural problems, no mechanical damage, and may only have insignificant aesthetic, insect, disease, or structure problems.

Good 80% condition class

The tree has no major structural problems, no significant mechanical damage, may have only minor aesthetic insect, disease, or structure problems, and yet is in good health.

Fair 60% condition class

The tree may exhibit the following characteristics: minor structural problems and/or mechanical damage, significant damage from non-fatal or disfiguring diseases, minor crown imbalance or thin crown, or stunted growth compared to adjacent trees. This condition also includes trees that have been topped but show reasonable vitality and show no obvious signs of decay.

Poor 40% condition class

The tree appears unhealthy and may have structural defects such as codominant stems, severe included bark, or severe trunk and/or limb decay. A tree in this category may also have severe mechanical damage, crown dieback, or poor vigor threatening its ability to thrive. Trees in poor condition may respond to appropriate maintenance procedures, although these procedures may be cost-prohibitive to undertake.

Critical 20% condition class

The tree has a major structural problem that presents an unacceptable risk, has very little vigor, and/or has an insect or disease problem that is fatal and may threaten other trees on the property.

Dead 0% condition class

This category refers only to dead trees.

MAINTENANCE RECOMMENDATIONS

Maintenance recommendations were recorded in classes based on conditions observed in the individual trees. Structure, vigor and environment all contribute to the maintenance need.

Details of the classification system are below:

Priority 1 Removal

These trees have defects that cannot be cost-effectively or practically treated, have a high amount of deadwood, and pose an immediate hazard to property or person. The arborist recommends they be removed as soon as possible.

Priority 2 and 3 Removal

These trees are not as great a liability as priority 1 Removals, being smaller and/or far less hazardous, although they are also recommended for removal. Smaller dead trees and failed transplants are in this category. Large trees in this category are generally poorly sited, of inferior quality, and pose little to no threat to the community. Priority 2 Removals should be removed prior to Priority 3 removals.

Priority 1 Pruning

Trees in this category need pruning to remove hazardous deadwood limbs greater than four inches in diameter and/or have broken, hanging, or diseased scaffold limbs.

Priority 2 Pruning

These trees need pruning to remove hazardous deadwood limbs greater than two, but less than four inches in diameter.

Large Tree Routine Prune

These trees require routine horticultural pruning to correct structural problems or growth patterns that would eventually obstruct traffic or interfere with signs or buildings. Trees in this category are large enough to require bucket truck access or manual climbing.

Small Tree Routine Prune

These trees require routine horticultural pruning to correct structural problems or growth patterns that would eventually obstruct traffic or interfere with utility wires or buildings. These trees are small growing, mature trees that can usually be evaluated and pruned from the ground.

Structural Prune

Trees in this category are young trees that require pruning to aid in the development of proper structure and form.

Stump Removal

These sites have stumps which need to be removed before a new tree can be planted.

Plant Tree

These sites are currently vacancies that would support the growth of a tree.

Plant

The size of the site is designated as small, medium, or large (indicating the ultimate size that the tree will attain), depending on the growing space available and the presence of overhead wires.

Further Inspection Required

Tree requires further inspection that is outside the scope of inventory collection.

Observations

In addition to prioritizing workloads for tree maintenance, observations were made at the discretion of the inventory arborist for each inventoried tree.

Site Observations

The collection included information on the following site observations:

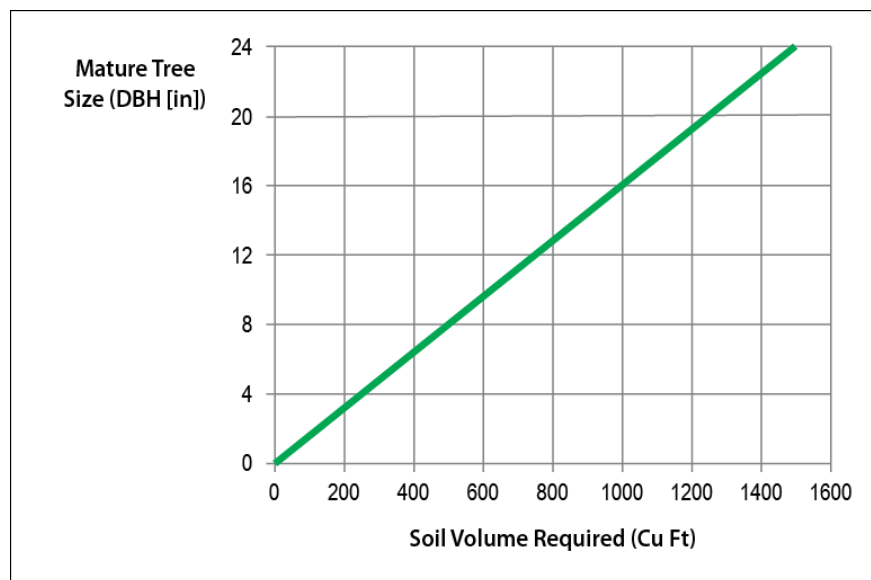
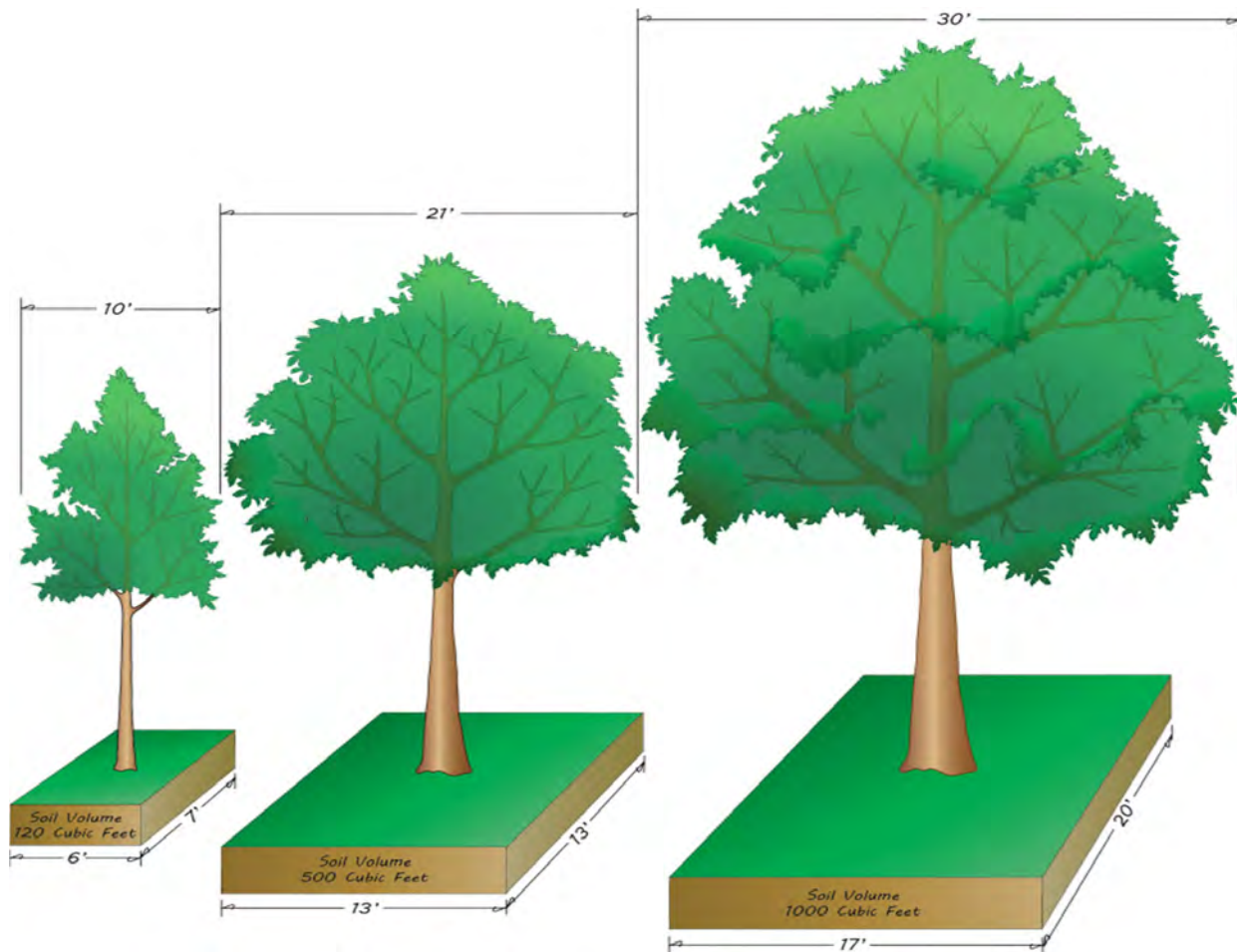
- City Planted
- Clearance Required (from building, signs, and roads)
- Hardscape Damage–Damage to sidewalks and curbs by tree roots are noted
- Overhead Utilities–Trees whose crown is within ten feet of primary distribution lines and/or have been previously pruned away from the primary distribution lines

Bottom: Chinese pistache on Center Street



Appendix D: Soil Volume and Tree Stature

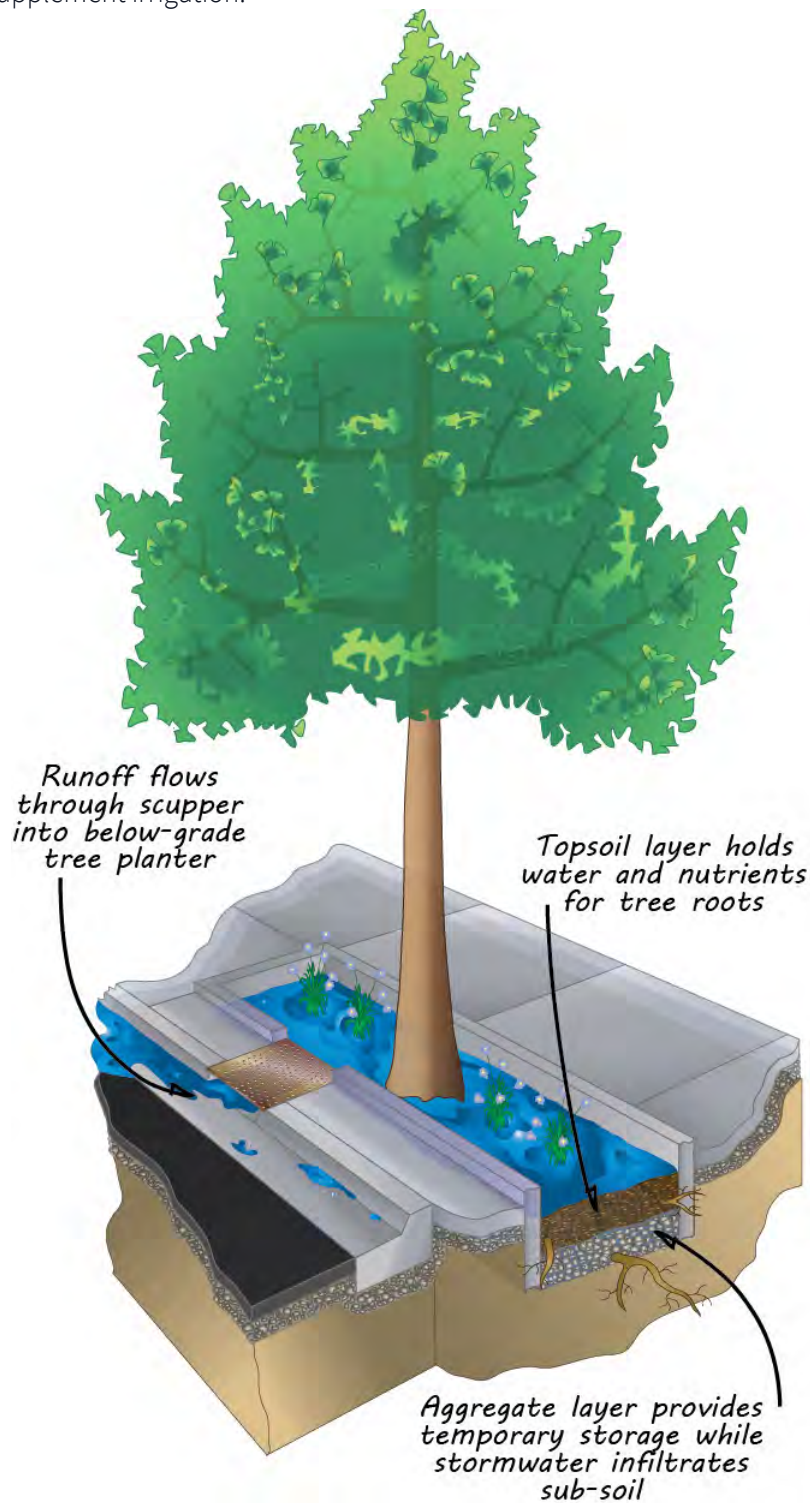
Tree growth is limited by soil volume. Larger stature trees require larger volumes of uncompacted soil to reach mature size and canopy spread (Casey Trees, 2008).



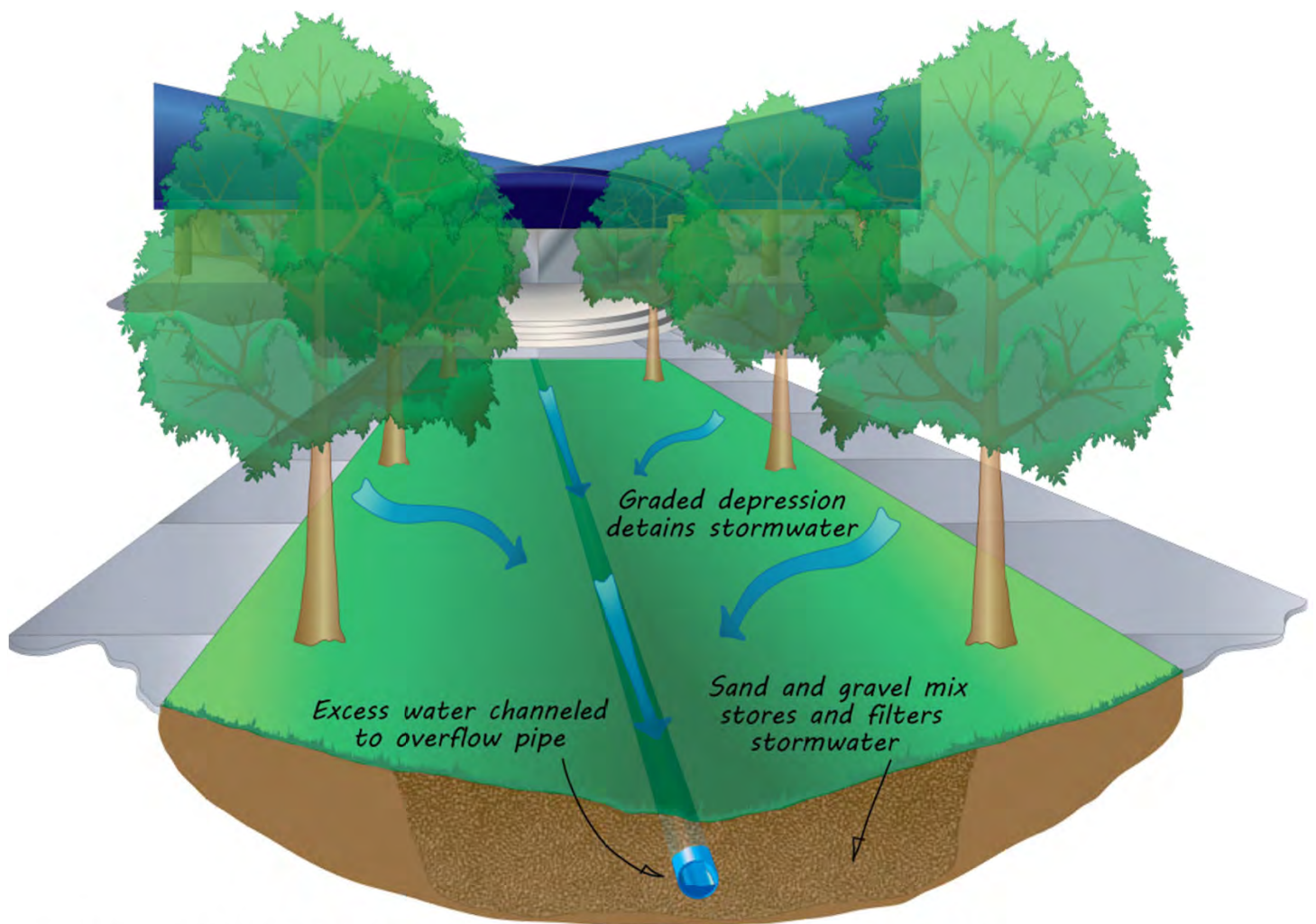
Appendix E: Alternative Planter Designs

Content developed by DRG

Stormwater tree pits are designed to collect runoff from streets, parking lots, and other impervious areas. Stormwater is directed into scuppers that flow into below-grade planters that then allow stormwater to infiltrate soils to supplement irrigation.

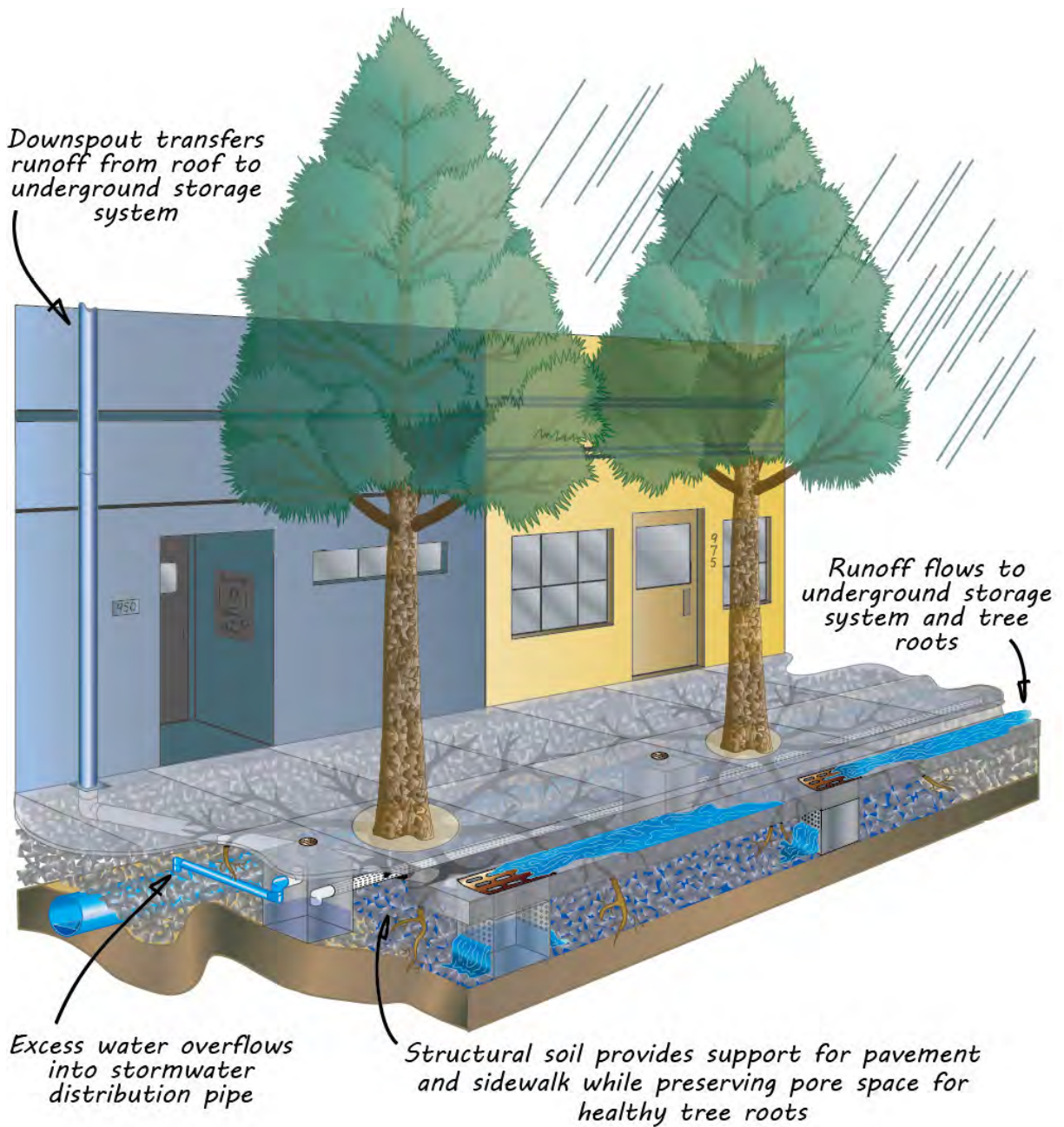


Bioswales are landscaped drainage areas with gently sloped sides designed to provide temporary storage while runoff infiltrates the soil. They reduce off-site runoff and trap pollutants and silt.

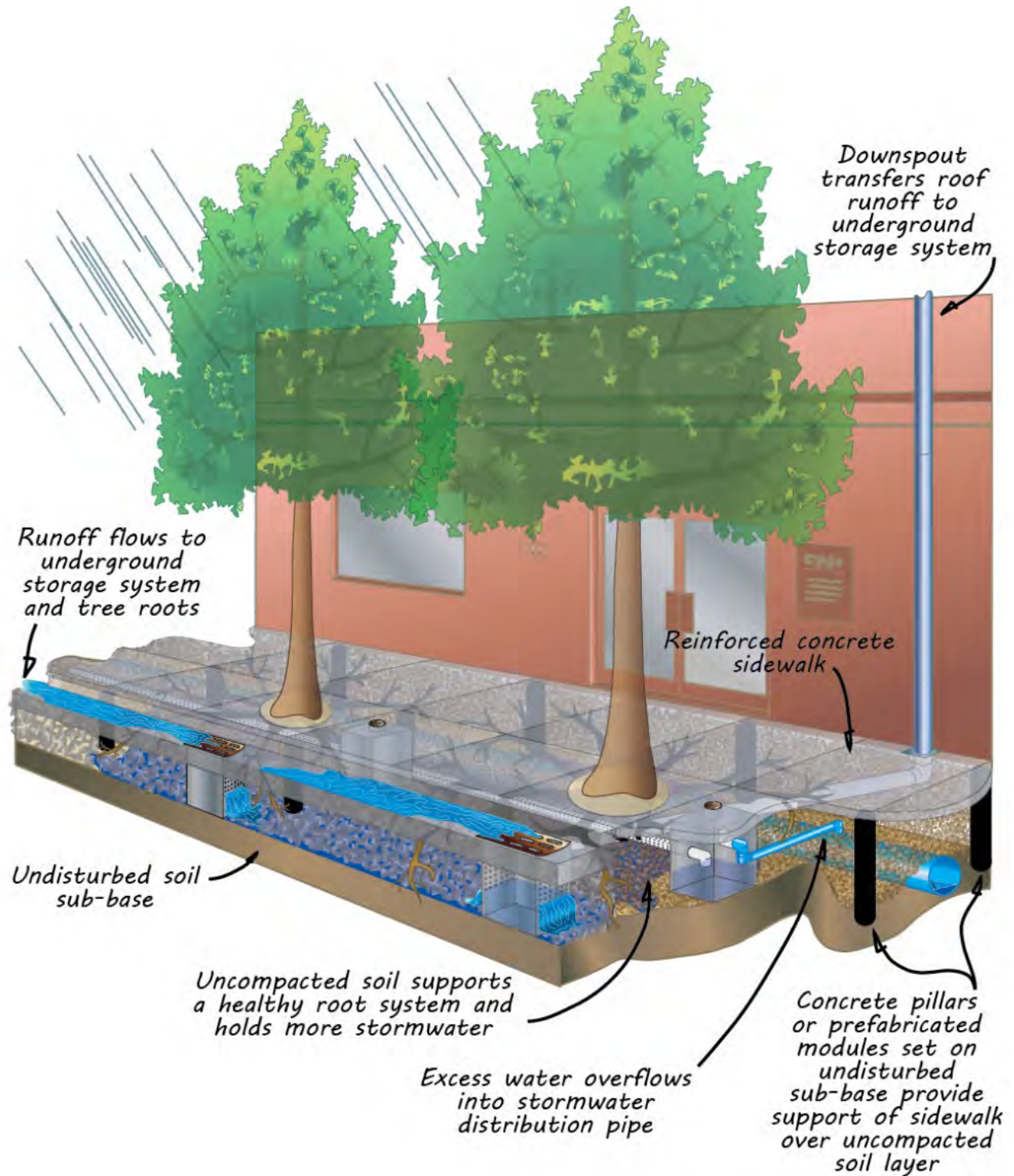


Increased soil volume and vegetation, including trees, maximizes potential for absorption, bioremediation, and phytoremediation

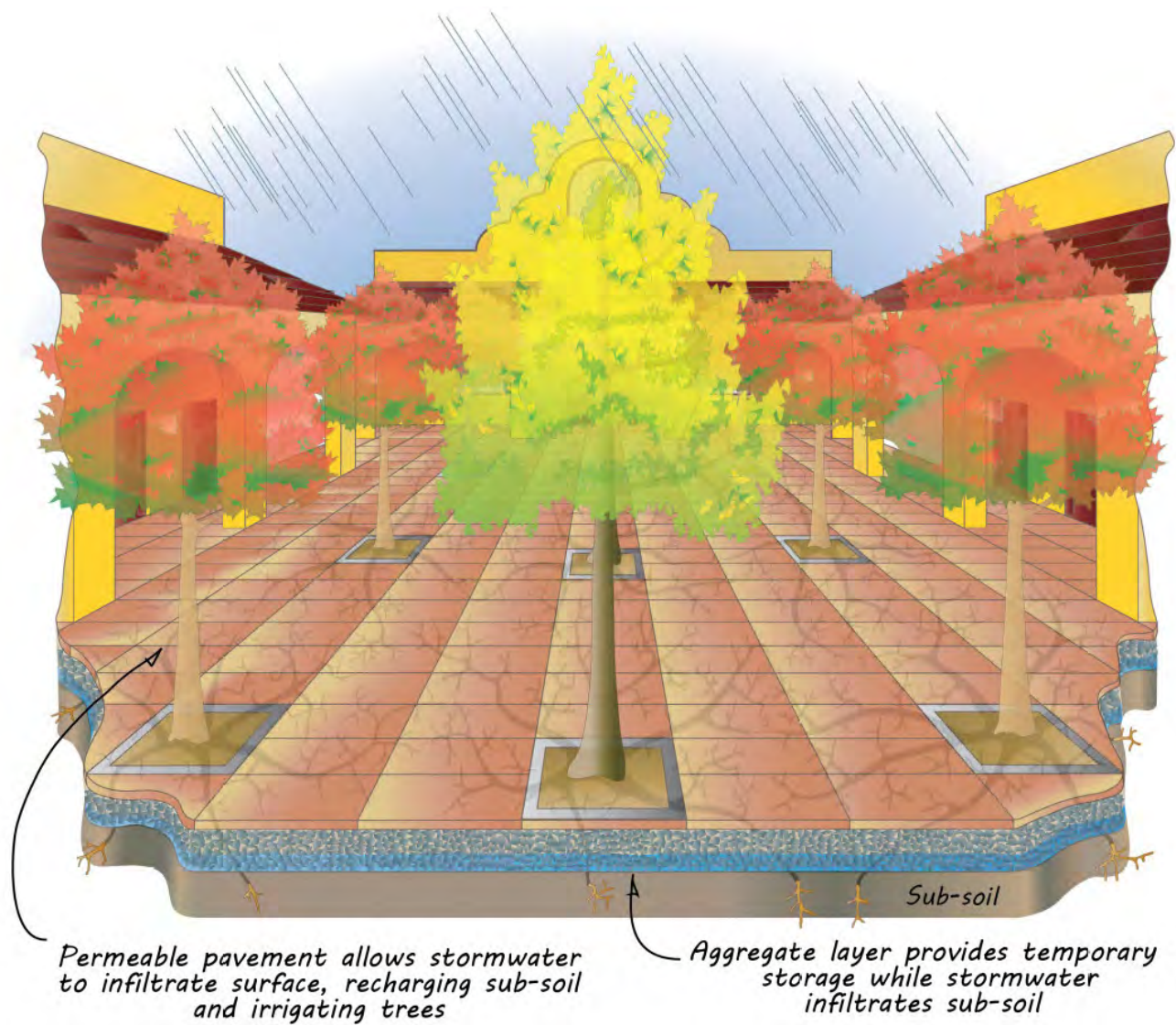
Structural soil is a highly porous, engineered aggregate mix, designed for use under asphalt and concrete as a load-bearing and leveling layer. The created spaces allow for water infiltration and storage, in addition to root growth.



Suspended sidewalks use pillars or structured cell systems to support reinforced concrete, increasing the volume of uncompacted soil in subsurface planting areas and enhancing both root growth and stormwater storage.

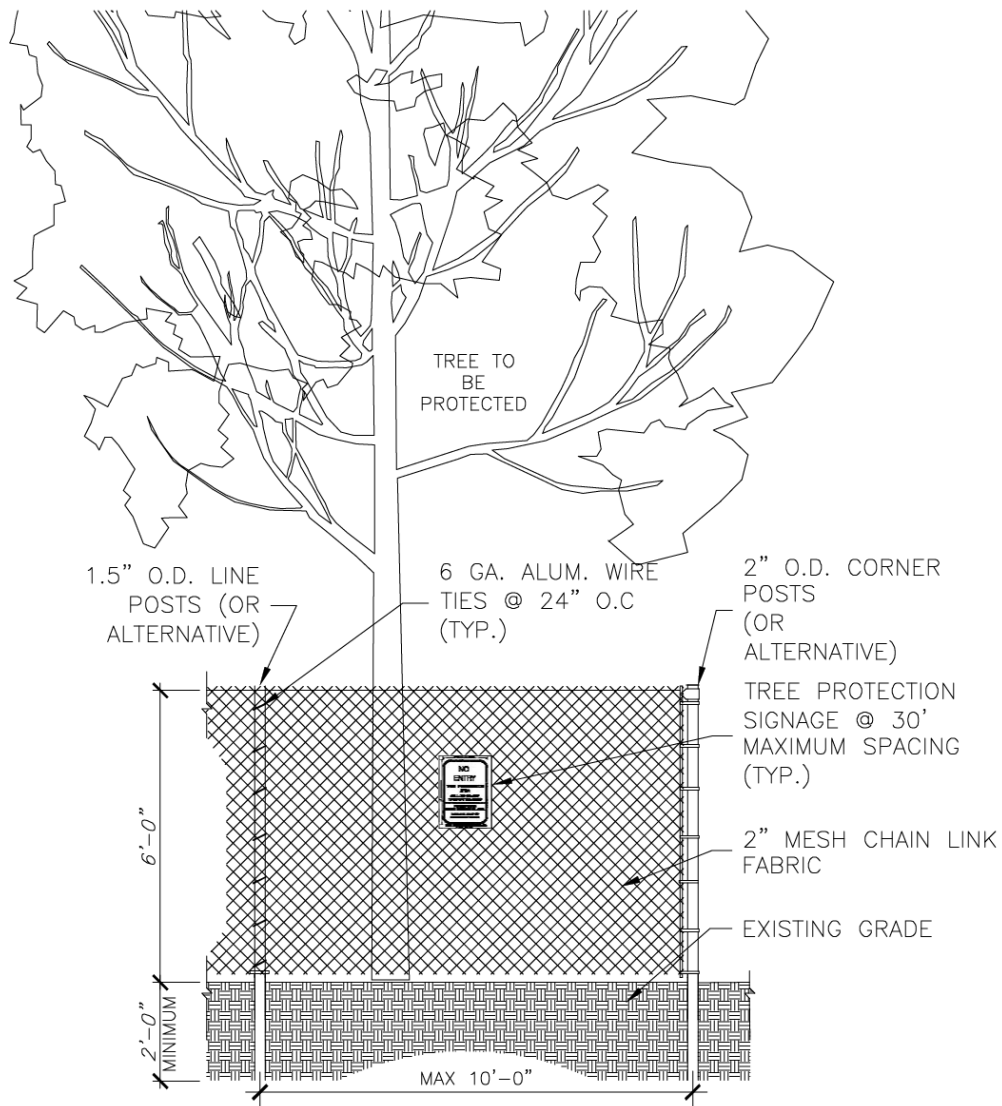


Permeable pavements allow stormwater and oxygen to infiltrate the surface, promoting tree health and groundwater recharge.



Appendix F: Guidelines for Tree Preservation

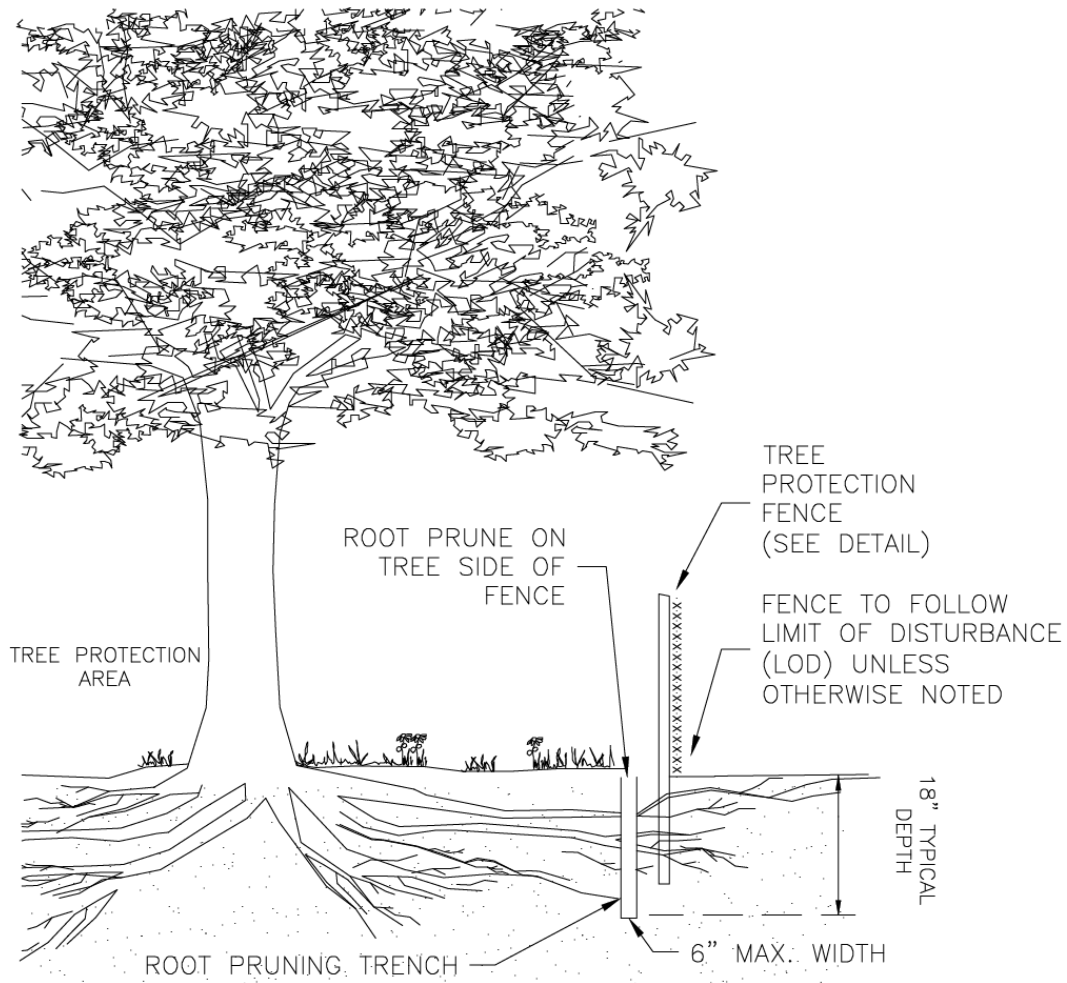
Content developed by DRG



NOTES:

1. TREE PROTECTION FENCE SHALL BE INSTALLED PRIOR TO ANY SITE WORK, CLEARING OR DEMOLITION.
2. SUPER SILT FENCE MAY BE USED IN LIEU OF WELDED WIRE FOR TREE PROTECTION PROVIDED IT IS INSTALLED AND MAINTAINED AS A TREE PROTECTION MEASURE AND IS POSTED WITH TREE PROTECTION SIGNS.
3. TREE PROTECTION FENCE SHALL BE MAINTAINED THROUGHOUT CONSTRUCTION. REMOVE FENCE ONLY WITH APPROVAL AND AFTER ALL SITE WORK HAS BEEN COMPLETED.

1
TP1 CHAIN LINK TREE PROTECTION FENCE (TYPICAL)
SCALE: NTS

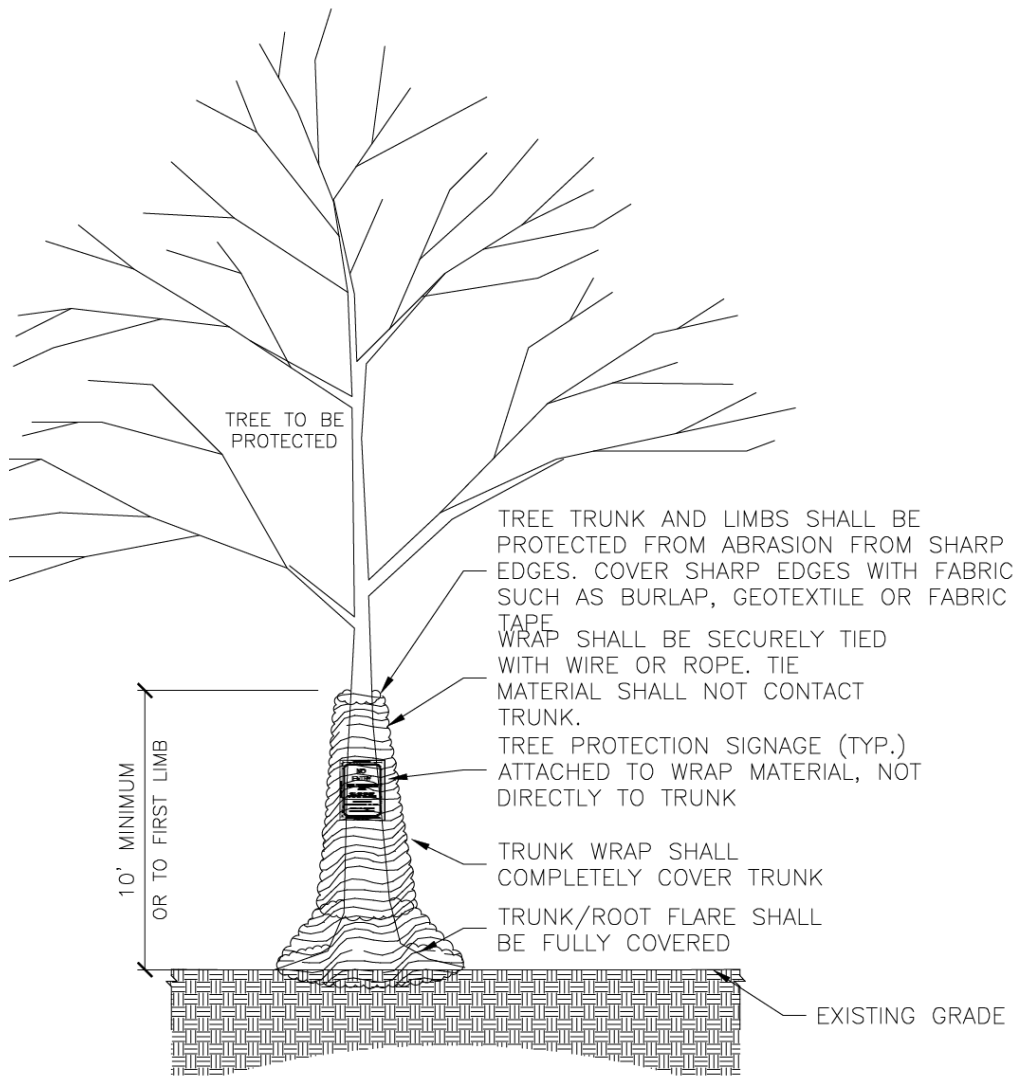


NOTES:

1. TREE PROTECTION AREA WILL BE DETERMINED AS PART OF THE PLAN REVIEW PROCESS. EXACT LOCATION, DEPTH AND METHODS OF ROOT PRUNING TO BE DETERMINED IN THE FIELD BY PROJECT ARBORIST.
2. EXACT LOCATION OF TREE PROTECTION AREAS SHALL BE STAKED OR FLAGGED PRIOR TO TRENCHING.
3. TRENCH SHOULD BE BACKFILLED IMMEDIATELY OR INCORPORATED WITH SILT FENCE INSTALLATION.
4. ROOTS SHOULD BE SEVERED BY TRENCHER, VIBRATORY PLOW OR APPROVED EQUIVALENT. ROOTS OVER 1.5" DIAMETER SHOULD BE CLEANLY CUT BY HAND. ROOT PRUNING ADJACENT TO SPECIMEN TREES MAY REQUIRE SOIL REMOVAL BY SUPERSONIC AIR TOOL TO MINIMIZE TREE AND ROOT IMPACTS.

2
TP1

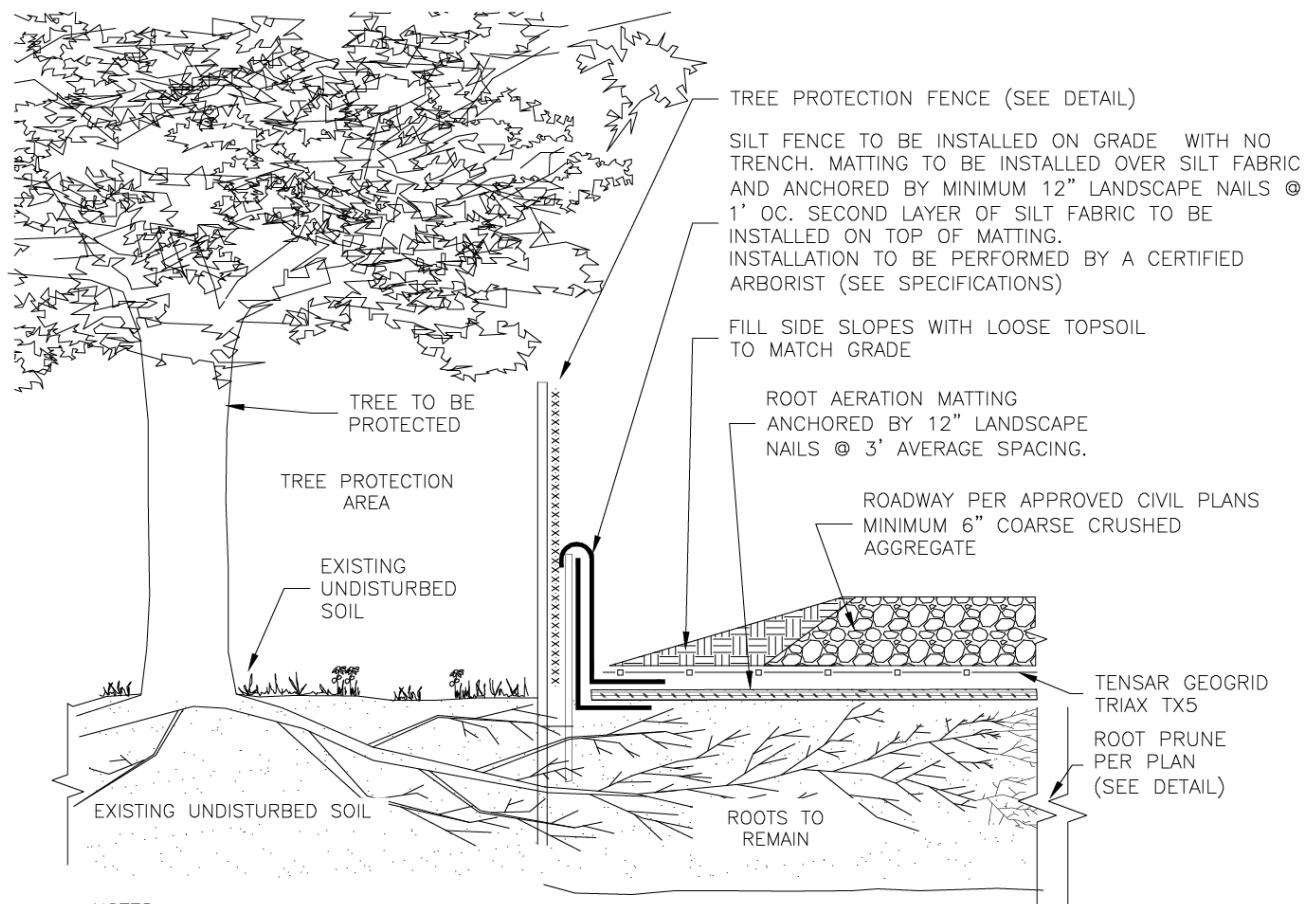
ROOT PRUNING (TYPICAL)
SCALE: NTS



NOTES:

1. TRUNK WRAP MATERIAL SHALL BE DOUBLE SIDED GEOCOMPOSITE, GEONET CORE WITH NON-WOVEN COVERING (SUCH AS TENAX TENDRAIN 770/2) OR EQUIVALENT.
2. WRAP SHALL BE INSTALLED BY A CERTIFIED ARBORIST.
3. WRAP SHALL BE INSTALLED PRIOR TO ANY SITE WORK, CLEARING OR DEMOLITION.
4. WRAP SHALL BE MAINTAINED THROUGHOUT CONSTRUCTION. REMOVE WRAP ONLY WITH APPROVAL AND AFTER ALL SITE WORK HAS BEEN COMPLETED.
5. WRAP SHALL BE REMOVED PROMPTLY AFTER CONSTRUCTION.
6. MAJOR SCAFFOLD LIMBS MAY ALSO REQUIRE THIS PROTECTION AS DIRECTED BY THE PROJECT ARBORIST.

3
TP1 TREE TRUNK & LIMB PROTECTION WRAP (TYP)
SCALE: NTS



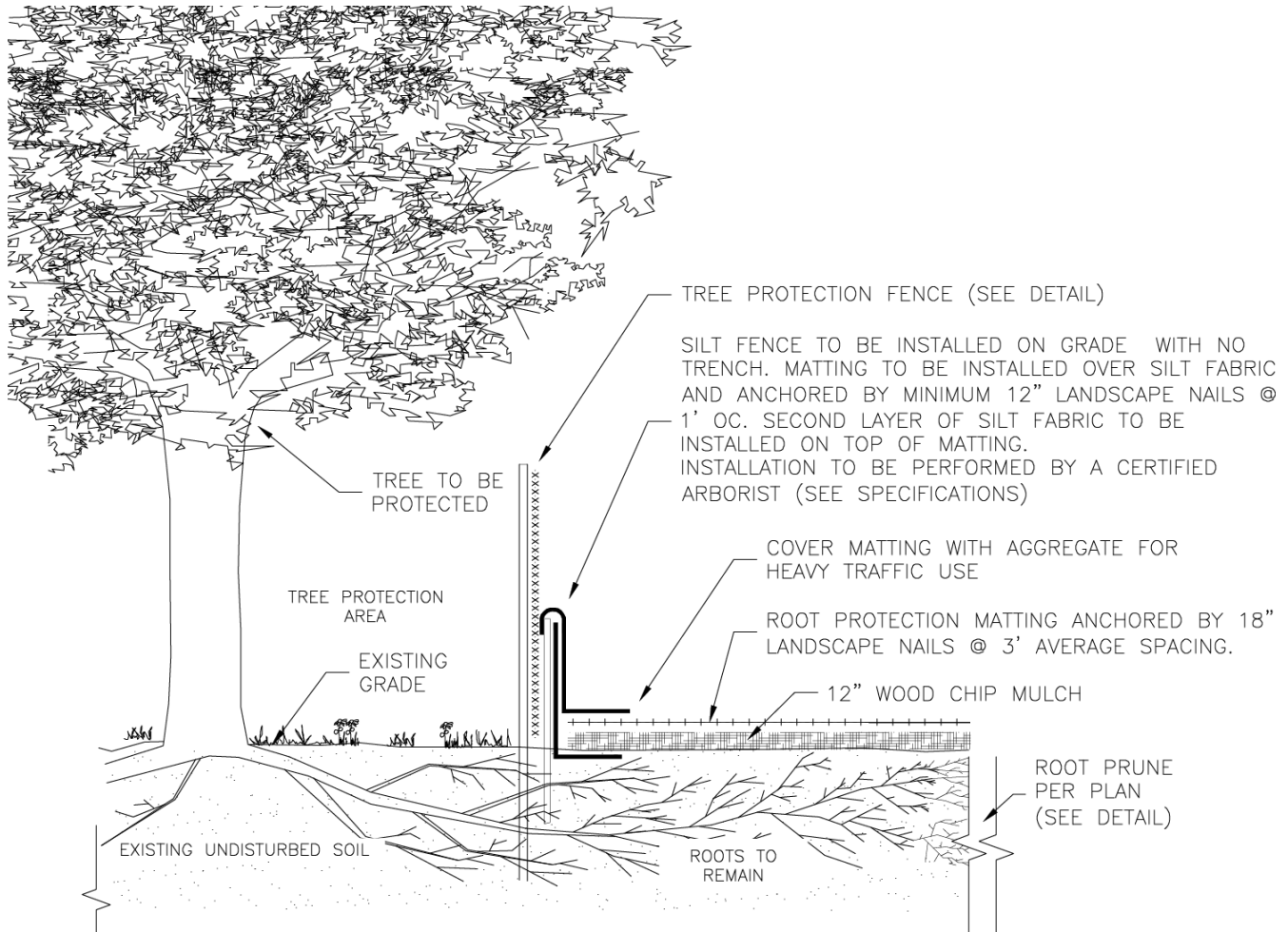
NOTES:

1. MATTING MATERIAL SHALL BE DOUBLE SIDED GEOCOMPOSITE, GEONET CORE WITH NON-WOVEN COVERING (SUCH AS TENAX TENDRAIN 770/2) OR APPROVED EQUIVALENT.
2. RAM SHALL BE ANCHORED BY 12" LANDSCAPE NAILS @ 3' AVERAGE SPACING.
3. RAM SHALL BE INSTALLED BY A CERTIFIED ARBORIST EXPERIENCED WITH THESE SYSTEMS.
4. ANY REQUIRED SITE PREPARATION/GRADING TO BE DONE USING SSAT TO MINIMIZE ROOT DAMAGE.
5. ALL ADJACENT WORK SHALL BE SUPERVISED BY CERTIFIED ARBORIST
6. GEOGRID SHALL BE TENSAR TRIAX TX5 OR APPROVED SUPERIOR.
7. AGGREGATE FILL SHALL BE TAPERED TO MATCH EXISTING GRADE WHOLLY ON RAM MATERIAL.
8. GEOGRID AND RAM PLACEMENTS SHALL BE OVERLAPPED BY 2'.
9. TOPSOIL MAY BE PLACED LOOSELY ON SIDE SLOPES AS REQUIRED TO MATCH GRADE. TOPSOIL SHALL NOT BE COMPACTED. RAM MUST EXTEND TO DAYLIGHT AND MAY BE TRIMMED AT FINAL TOE OF SLOPE.
10. SILT FENCE SHALL NOT BE TRENCHED AND MUST BE COORDINATED WITH ARBORIST FOR INSTALLATION.
11. EQUIPMENT/TRAFFIC SHALL NOT TRAVEL DIRECTLY ON RAM/GEOGRID. TRAFFIC MAY TRAVEL ON FINAL FILL ONLY.



ROOT AERATION MATTING WITH GEOGRID FOR ROADWAY (TYP)

SCALE: NTS

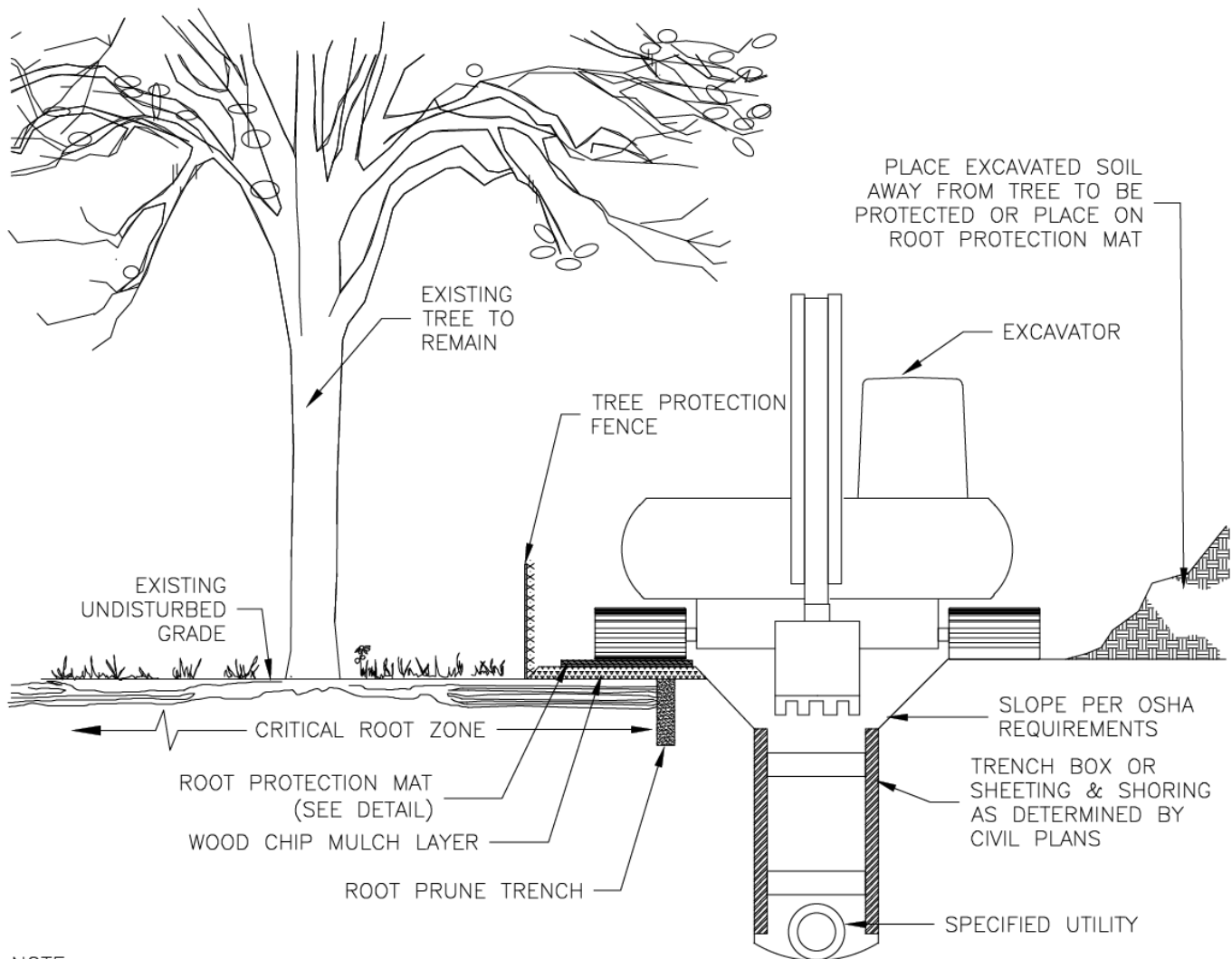


NOTES:

1. MATTING MATERIAL SHALL BE DOUBLE SIDED GEOCOMPOSITE, GEONET CORE WITH NON-WOVEN COVERING (SUCH AS TENAX TENDRAIN 770/2) OR APPROVED EQUIVALENT.
2. RPM SHALL BE INSTALLED BY A CERTIFIED ARBORIST.
3. TO BE USED FOR DESIGNATED TEMPORARY CONSTRUCTION ACCESS AND STOCKPILE AREAS.
4. MATTING SHALL BE PLACED ON 12" WOOD CHIP MULCH UNLESS OTHERWISE DIRECTED.
5. FOR HEAVY TRAFFIC AREAS, MATTING SHALL BE COVERED WITH 6-8" WELL GRADED CRUSHED AGGREGATE. ADDITIONAL LAYERS OF GEOTEXTILE MAY BE NEEDED.

5
TP1

TEMPORARY ROOT PROTECTION MATTING (TYPICAL)
SCALE: NTS



NOTE:

1. EXACT RPM DIMENSIONS TO BE DETERMINED BY PROJECT ARBORIST
2. ARBORIST TO COORDINATE WITH SITE SUPERINTENDENT FOR PIPE LAYOUT, DEPTH, SIZE OF EQUIPMENT, WIDTH OF TRENCH, AND OVERDIG TO DETERMINE LOCATION AND LAYOUT OF TREE PROTECTION.
3. ARBORIST TO COORDINATE WITH SITE SUPERINTENDENT FOR OVERHEAD CLEARANCE ISSUES. MAY REQUIRE SELECT PRUNING OR TEMPORARY GUYING.
4. ARBORIST TO MONITOR BACK FILL AND RESTORATION ADJACENT TO PROTECTED TREES.

<div style="border: 1px solid black; border-radius: 50%; width: 40px; height: 40px; display: flex; flex-direction: column; align-items: center; justify-content: center; margin: 0 auto;"> <div style="border-bottom: 1px solid black; width: 100%;"></div> <div style="text-align: center;">6</div> <div style="text-align: center;">TP1</div> </div>	<div style="display: flex; justify-content: space-between;"> <div> <p style="margin: 0;">TREE PROTECTION FOR UNDERGROUND UTILITY (TYP)</p> <p style="margin: 0;">SCALE: NTS</p> </div> </div>
--	---



Construction Site Management

Preservation of existing mature trees before, during, and after new construction and redevelopment is beneficial for a number of reasons, including:

- To sustain both the function and value of existing trees and tree canopy.
- To promote public safety and reduce liability by carefully maintaining the health of preserved trees.
- To contain costs associated with site restoration.
- To reduce or avoid soil compaction and degradation and preserve soil volume.
- To avoid physical injury to existing trees.
- To avoid root injury to trees.
- To protect soils and the hydraulic integrity of the entire site.
- To protect existing irrigation, utilities and underground drainage.
- To prevent sediment-laden and/or polluted runoff from entering drainage systems and water bodies (streams, wetlands, lakes, bays).

Best Management Practices

Pre-construction

- The Project Manager shall know and understand the development and building regulations concerning trees and vegetation in the area.

Left: Mexican fan palms at Cowell Beach

- The Project Manager shall ensure that irrigation and drainage systems are operable and adequate.
- The Project Manager shall ensure all temporary erosion sediment control measures are in place prior to groundbreaking.
- The Project Arborist will be responsible for decisions related to vegetation on site before, during, and after construction.
- The Project Arborist shall perform a site inventory of all existing trees in order to record the variety, location, size, and health of each tree. Site inventory includes determining size, species, numbers, and numbers of trees/plants on site.
- Trees that require removal or pruning to accommodate future structures and construction equipment should also be identified.
- The Project Arborist shall submit a Tree Protection Plan (TPP) that identifies all significant trees that will remain on the project site.
- The TPP will indicate the Tree Protection Zone (TPZ) for each tree as (at a minimum) the greater of: 6-feet, or by multiplying each tree's diameter at 4.5-feet above existing grade (DBH) by a factor of one to determine the diameter, in feet, of the area above and below ground to be protected.
- The TPZ may exceed the Critical Root Zone (CRZ), which is not less than half the distance between the trunk and the outer edge of the tree's canopy, or drip line, but the TPZ may not be smaller than the CRZ.

- The TPP will contain the expected tree protection techniques that will be used on the project.
- The TPP will also list a timetable for project meetings with the Project Team including a pre-construction meeting and the schedule for the Project Arborist monitoring.
- Prior to approval of the TPP, the City shall collect an assurance device in the form of a deposit equal to the tree appraisal value of all protected trees as determined under the methods established by the Council of Trees & Landscape Appraisers Guide for Plant Appraisal (9th Edition or most current).

Construction site preparation

- Staging areas for equipment shall be established far enough from existing trees to ensure adequate protection of the root zone.
- Entry and exit routes shall be established and fenced off with chain link or construction fencing. When planning routes, avoid utility access corridors.
- Irrigation and drainage systems shall be protected from damage unless plans call for renovation of such systems.
- Prior to beginning construction activities, the Project Arborist will supervise and verify the following tree protection measures are in place and comply with the approved TPP:
 - A 6-inch layer of coarse mulch or wood chips is to be installed within the TPZ of protected trees. Mulch shall be kept 12-inches away from the trunk.

- Trunks of trees shall be protected with a single wrap of Geocomposite. Geocomposite shall be double sided, Geonet core with non-woven covering (such as Tenax Tendrain 770/2), or equivalent. Tree trunks will be protected with wrap.
- Trees that have been identified in the site inventory as posing a health or safety risk may be removed or pruned by no more than one-third, subject to approval of the required permit by the Planning Division. Pruning of existing limbs and roots shall only occur under the direction of the Project Arborist.
- A protective barrier shall be installed around the Tree Protection Zone (TPZ). The Fence shall be construction of a 6-foot high chain link. Posts shall be 2-inches in diameter, driven 2-feet into the ground. The distance between posts shall be not more than 10-feet. The enclosed area is the TPZ and shall have a warning sign displayed prominently at 20-foot (maximum) intervals along the fence. The warning sign shall be a minimum 8.5-inches x 11-inches and clearly state the following: "WARNING - Tree Protection Zone". Fencing may be moved within the TPZ if authorized by the Project Arborist and City Staff but not closer than the drip line from the trunk of any tree.
- Movable barriers of chain link fencing secured to cement blocks may be substituted for "fixed" fencing if the Project Arborist and City Staff agree that the fencing will need to be moved to accommodate certain phases of construction. Moving TPZ fencing shall be prohibited without authorization from the Project Arborist and City Staff.
- Should temporary access into the TPZ be approved, an additional layer of approved tree matting shall be placed over the Critical Root Zone (CRZ).
- Tree Growth Regulators may be used as approved by the Project Arborist and City Staff. Paclobutrazol soil applied tree growth regulator (Cambistat® or equivalent) shall be applied to indicated trees by a qualified applicator. Applications shall follow manufacturer's label and applicable laws. TGR reduces canopy growth and increases fibrous root system growth over 2 to 3-years. This can increase tolerance to drought, stress and improve absorption of nutrients and moisture during the stress recovery period.

DURING CONSTRUCTION

During the Construction phase, the Project Arborist should inspect the site on a regular basis to ensure the TPP is being adhered to and report any conflicts or deviations to the City Planner or City Representative. The Project Arborist also needs to be available at the site to monitor construction activities that require encroachment within the TPZ, such as grading or trenching. It may also be necessary to have other key project team members available to monitor these activities.

The Project Arborist shall specify to construction personnel that the following conditions shall be avoided:

- Allowing run off or spillage of damaging materials into the area below any tree canopy.
- Storing construction materials or portable toilets, stockpiling of soil, or parking or driving vehicles within the TPZ.
- Cutting, breaking, skinning, or bruising roots, branches, or trunks without first obtaining authorization from the Project Arborist.
- Allowing fires under and adjacent to trees.
- Discharging exhaust into foliage.
- Securing cable, chain, or rope to trees or shrubs.
- Trenching, digging, or otherwise excavating within the CRZ or TPZ of the tree(s) without first obtaining authorization from the Project Arborist.
- Applying soil sterilizers under pavement near existing trees.

The Project Arborist shall provide periodic inspections during construction. 4-week intervals should be sufficient to access and monitor the effectiveness of the TPP and to provide recommendations for any additional care or treatment. Inspections that are more frequent may also be required based on the approved TPP.

The following activities should be observed and inspected by the Project Arborist during the construction phase to ensure compliance with the approved TPP:

- Only excavation by hand or compressed air shall be allowed within the TPZ of trees. Machine trenching shall not be allowed.

- In order to avoid injury to tree roots, when a trenching machine is being used outside of the TPZ of trees, and roots are encountered smaller than 2-inches, the wall of the trench adjacent to the trees shall be hand-trimmed, making clear, clean cuts through the roots. All damaged, torn, and cut roots shall be given a clean cut to remove ragged edges, which promote decay. Trenches shall be filled within 24-hours; where this is not possible, the side of the trench adjacent to the trees shall be kept shaded with four layers of dampened, untreated burlap, watered as frequently as necessary to keep the burlap wet. Roots 2-inches or larger, when encountered, shall be reported immediately to the Project Arborist, who will decide whether the Contractor may cut the root as mentioned above or shall excavate by hand or with compressed air under the root. All exposed roots are to be protected with dampened burlap.

- Where possible, route pipes outside of the TPZ of a protected tree to avoid conflict with roots.
- Where it is not possible to reroute pipes or trenches, the contractor shall bore or tunnel beneath the TPZ of the tree. The boring shall take place not less than 3-feet below the surface of the soil in order to avoid encountering “feeder” roots. All boring equipment must be staged outside of the TPZ.
- All grade changes adjacent to the TPZ of a significant tree shall be supervised by the

Project Arborist. Cuts or fills of soil adjacent to the TPZ will have a retaining wall system installed as approved by the Project Arborist and City Staff.

- Any damage due to activities shall be reported to the Project Arborist and City Staff within 6-hours so that remedial action can be taken.
- The Project Arborist shall be responsible for the preservation of the designated trees. Should the builder fail to follow the tree protection specifications, it shall be the responsibility of the Project Arborist to report the matter to City Staff as an issue of non-compliance.

Additionally, it is the responsibility of the Project Manager to ensure compliance with the following activities:

- Construction shall be monitored regularly to ensure compliance with specifications. Work shall be stopped if construction site management BMPs are not being followed by the contractor.
- Cement washout pits and chemical holding areas shall be located away from tree protection areas, streams, and wetlands.
- Contractor parking and material storage shall be limited to already impacted areas away from tree roots.
- Site offices and equipment shall not encroach into tree protection areas.
- Refueling and maintenance areas shall be kept away from trees, native soils, water bodies and drainage systems. Fuel spills will not be tolerated on construction sites.

- To the extent possible, construction equipment shall be kept away from all on-site vegetation, especially those within designated protection areas.

POST-CONSTRUCTION

The post-construction phase does not end when the equipment leaves and the new tenants move in. Important follow-up monitoring of the protected trees will help ensure their survival and identify signs of early stress.

The applicant shall arrange with the Project Arborist for the long-term care and monitoring of preserved trees by complying with the following conditions:

- Complete post-construction tree maintenance, including pruning, mulching, fertilization, irrigation, and soil aeration where necessary.
- Remove, by hand, all soil and root protection material such as wood chips, gravel, and plywood.
- Provide for remediation of compacted soil by methods such as aeration or vertical mulching.
- In the absence of adequate rainfall, apply at least 1-inch of water per week in the CRZ by deep watering.
- Fertilize trees with slow release phosphorus, potassium, calcium, magnesium, and other macro- and micro-nutrients as indicated by a soil test, but wait at least 1-year to apply any nitrogen.

- Fertilize lightly with slow-release nitrogen after 1-year, and then make annual light nitrogen applications for the next 3 to 5-years.
- Inspect trees annually for at least 3 to 5-years after construction to look for changes in condition and signs of insects or disease and to determine maintenance needs.
- Remove trees that are badly damaged or are in irreversible decline as determined by the Project Arborist and City Staff.
- Continue to protect not only the large, established trees on the site but also those newly planted in the landscape.
- Maintain TPP during the installation of new landscaping.
- Provide annual inspection reports to the City.
- Review TPP prior to the installation of landscaping and walkways/sidewalks.

Mitigating Tree and Infrastructure Conflicts

Conflicts may occur when tree roots grow adjacent to paving, foundations, sidewalks, or curbs (hardscape). Improper or careless extraction of these elements can cause severe injury to the roots and instability or even death of the trees. The following alternatives must first be considered before root pruning within the TPZ of a tree.

Removal of Pavement or Sidewalk

Removal of existing pavement over tree roots shall include the following precautions: break hardscape into manageable pieces with a jackhammer or pick and hand-load the pieces onto a loader. The loader must remain outside the TPZ on undisturbed pavement or off exposed roots. Do not remove base rock that has been exploited by established absorbing roots. Apply untreated wood chips over the exposed area within 1-hour, then wet the chips and base rock and keep moist until the overlay surface is applied.

Replacement of Pavement or Sidewalk

An alternative to the severance of roots greater than 2-inches in diameter should be considered before cutting roots. If an alternative is not feasible, remove the sidewalk, as stated above, cut roots with a sharp, clean saw, as approved by the Project Manager or Project Arborist and replace sidewalk using #3 dowels at the expansion joint if within 10-feet of a protected tree. Use wire mesh reinforcement if within 10-feet of the trunk of a tree.

Alternative Methods to Reduce Root Pruning

- Grinding a raised sidewalk edge.
- Ramping the walking surface over the roots or lifted slab with pliable paving.
- Routing the sidewalk around the tree roots.
- Install boardwalk, flexible paving, or rubberized sections.

New sidewalk or driveway design should consider alternatives to conventional pavement and sidewalk materials. Substitute permeable materials for typical asphalt or concrete overlay, sub-base or footings to consider are permeable paving materials (such as ECO-Stone or RIMA pavers), interlocking pavers, flexible paving, wooden walkways, and brick or flagstone walkways on sand foundations.

Avoid tree and infrastructure conflicts and associated costs by the following planting practices:

- Plant deep rooting trees that are proven to be non- or minimally invasive.
- Over soil that shrinks and swells, install a sidewalk with higher strength that has wire mesh and/or expansion slip joint dowel reinforcement.
- Fracture soil with an air spade and backfill with sand prior to planting to promote deep rooting and improved drainage.
- Install root barrier only along the hardscape area of the tree and allow roots to use open lawn or planter strip areas.
- Dedicate at least 10-feet of planting space for the growth of each new tree.
- Provide a dedicated irrigation system or zone for the tree so the trees do not have to compete and are not dependent on the turf and shrub irrigation.
- Avoid planting trees over underground drainage systems where root intrusion will impede function of the system.

Alternative Base Course Materials: When designing hardscape areas near trees, the project architect or engineer should consider the use of recommended base course material such as an engineered structural soil mix. An approved structural soil mix will allow a long-term, cost-effective tree and infrastructure compatibility that is particularly suited for the following types of development projects:

- Repair or replacement of sidewalk greater than 40-feet in length;
- Planting areas that are designed over structures or parking garages;
- Confined parking lot medians and islands or other specialized conditions as warranted.

Training

- The Project Arborist should provide training to all construction personnel to ensure they understand all construction site BMPs.
- The Construction Supervisor and Architect should have current training and education dealing with construction site management. This training should include topics regarding protecting trees and erosion control on construction sites.

Appendix G: Inventory Report Template

The City of Santa Cruz street tree inventory includes trees that are maintained by adjacent property owners. In order to inform residents of the priority maintenance needs identified by the inventory, TreeKeeper® was used to generate inventory reports. An example inventory report is presented here.

Sites	
Site Attributes	
Address	Street
Side	Area
Overhead Utilities	Hardscape Damage
Species Attributes	
Species	DBH
Total Tree Height	Type of Defect
Condition	Maintenance Need
Clearance Required	





Top Left: Chanticleer pear on Mission Street

Bottom Left: London plane trees on Mission Street

Right: Canary Island date palm at City Hall courtyard





Appendix H: Estimated costs to maintain trees currently maintained by Adjacent Property Owners

TABLE 11: ESTIMATED COSTS TO MAINTAIN PO TREES, INCLUDING CURRENT PRIORITY TASKS

Estimated Costs for Each Activity		Year 1			Year 2			
Maintenance Activity	Diameter Class (inches)	Cost/tree	# of Trees	Total Cost	Cost/tree	# of Trees	Total Cost	Cost/tree
<i>Routine pruning (includes trees with no maintenance specified)</i>	0 - 3	\$300	248	\$74,400	\$300	247	\$74,100	\$300
	4 -	\$300	434	\$130,200	\$300	432	\$129,600	\$300
	8 - 13	\$800	384	\$307,200	\$800	378	\$302,400	\$800
	14 - 21	\$1,800	249	\$448,200	\$1,800	247	\$444,600	\$1,800
	22 - 35	\$1,800	162	\$291,600	\$1,800	162	\$291,600	\$1,800
	36 +	\$1,800	71	\$127,800	\$1,800	70	\$126,000	\$1,800
<i>Activity Total(s)</i>			1,548	\$1,379,400		1,536	\$1,368,300	
<i>Priority Pruning</i>	0 - 3	\$300	0	\$0	\$300	0	\$0	\$300
	4 -	\$300	17	\$5,100	\$300	0	\$0	\$300
	8 - 13	\$800	79	\$63,200	\$800	0	\$0	\$800
	14 - 21	\$1,800	51	\$91,800	\$1,800	0	\$0	\$1,800
	22 - 35	\$1,800	50	\$90,000	\$1,800	0	\$0	\$1,800
	36 +	\$1,800	49	\$88,200	\$1,800	0	\$0	\$1,800
<i>Activity Total(s)</i>			246	\$338,300		0	\$0	
<i>Structural Prune</i>	0 - 3	\$300	12	\$3,600	\$300	0	\$0	\$300
	4 -	\$300	1	\$300	\$300	0	\$0	\$300
	8 - 13	\$800	0	\$0	\$800	0	\$0	\$800
	14 - 21	\$1,800	0	\$0	\$1,800	0	\$0	\$1,800
	22 - 35	\$1,800	0	\$0	\$1,800	0	\$0	\$1,800
	36 +	\$1,800	0	\$0	\$1,800	0	\$0	\$1,800
<i>Activity Total(s)</i>			13	\$3,900		0	\$0	
<i>Tree Removal & Stump Grinding</i>	0 - 3	\$500	54	\$27,000	\$500	16	\$8,000	\$500
	4 -	\$500	59	\$29,500	\$500	53	\$26,500	\$500
	8 - 13	\$1,000	77	\$77,000	\$1,000	43	\$43,000	\$1,000
	14 - 21	\$2,200	50	\$110,000	\$2,200	31	\$68,200	\$2,200
	22 - 35	\$2,800	29	\$81,200	\$2,800	27	\$75,600	\$2,800
	36 +	\$2,800	11	\$30,800	\$2,800	6	\$16,800	\$2,800
<i>Activity Total(s)</i>			280	\$359,400		176	\$238,100	
<i>All Maintenance Activity Grand Total</i>			2,087	\$2,081,000		1,712	\$1,606,400	

Year 3			Year 4			Year 5		Total 5-Year Work Plan Cost
# of Trees	Total Cost	Cost/tree	# of Trees	Total Cost	Cost/tree	# of Trees	Total Cost	Total 5-Year Cost
247	\$74,100	\$300	247	\$74,100	\$300	248	\$74,400	\$371,100
432	\$129,600	\$300	432	\$129,600	\$300	451	\$135,300	\$654,300
378	\$302,400	\$800	378	\$302,400	\$800	463	\$370,400	\$1,584,800
247	\$444,600	\$1,800	247	\$444,600	\$1,800	300	\$540,000	\$2,322,000
162	\$291,600	\$1,800	162	\$291,600	\$1,800	212	\$381,600	\$1,548,000
70	\$126,000	\$1,800	70	\$126,000	\$1,800	120	\$216,000	\$721,800
1,536	\$1,368,300		1,536	\$1,368,300		1,794	\$1,717,700	\$7,202,000
0	\$0	\$300	0	\$0	\$300	0	\$0	\$0
0	\$0	\$300	0	\$0	\$300	0	\$0	\$5,100
0	\$0	\$800	0	\$0	\$800	0	\$0	\$63,200
0	\$0	\$1,800	0	\$0	\$1,800	0	\$0	\$91,800
0	\$0	\$1,800	0	\$0	\$1,800	0	\$0	\$90,000
0	\$0	\$1,800	0	\$0	\$1,800	0	\$0	\$88,200
0	\$0		0	\$0		0	\$0	\$338,300
0	\$0	\$300	0	\$0	\$300	0	\$0	\$3,600
0	\$0	\$300	0	\$0	\$300	0	\$0	\$300
0	\$0	\$800	0	\$0	\$800	0	\$0	\$0
0	\$0	\$1,800	0	\$0	\$1,800	0	\$0	\$0
0	\$0	\$1,800	0	\$0	\$1,800	0	\$0	\$0
0	\$0	\$1,800	0	\$0	\$1,800	0	\$0	\$0
0	\$0		0	\$0		0	\$0	\$3,900
0	\$0	\$500	0	\$0	\$500	0	\$0	\$35,000
0	\$0	\$500	0	\$0	\$500	0	\$0	\$56,000
0	\$0	\$1,000	0	\$0	\$1,000	0	\$0	\$120,000
0	\$0	\$2,200	0	\$0	\$2,200	0	\$0	\$178,200
0	\$0	\$2,800	0	\$0	\$2,800	0	\$0	\$156,800
0	\$0	\$2,800	0	\$0	\$2,800	0	\$0	\$47,600
0	\$0		0	\$0		0	\$0	\$593,600
1,536	\$1,368,300		1,536	\$1,368,300		1,794	\$1,717,700	\$8,137,800

TABLE 12: ESTIMATED COSTS TO MAINTAIN PO TREES, INCLUDING CURRENT PRIORITY TASKS

Estimated Costs for Each Activity		Year 1			Year 2		
Maintenance Activity	Diameter Class (inches)	Cost/tree	# of Trees	Total Cost	Cost/tree	# of Trees	Total Cost
Routine pruning (includes trees with no maintenance specified)	0 - 3	\$300	313	\$93,900	\$300	311	\$93,300
	4 -	\$300	537	\$161,100	\$300	533	\$159,900
	8 - 13	\$800	472	\$377,600	\$800	463	\$370,400
	14 - 21	\$1,800	312	\$561,600	\$1,800	352	\$633,600
	22 - 35	\$1,800	173	\$311,400	\$1,800	211	\$379,800
	36 +	\$1,800	77	\$138,600	\$1,800	93	\$167,400
Activity Total(s)			1,884	\$1,644,200		1,963	\$1,804,400
Priority Pruning	0 - 3	\$300	0	\$0	\$300	0	\$0
	4 -	\$300	22	\$6,600	\$300	0	\$0
	8 - 13	\$800	83	\$66,400	\$800	0	\$0
	14 - 21	\$1,800	55	\$99,000	\$1,800	0	\$0
	22 - 35	\$1,800	57	\$102,600	\$1,800	0	\$0
	36 +	\$1,800	57	\$102,600	\$1,800	0	\$0
Activity Total(s)			274	\$377,200		0	\$0
Structural Prune	0 - 3	\$300	13	\$3,900	\$300	0	\$0
	4 -	\$300	1	\$300	\$300	0	\$0
	8 - 13	\$800	0	\$0	\$800	0	\$0
	14 - 21	\$1,800	0	\$0	\$1,800	0	\$0
	22 - 35	\$1,800	0	\$0	\$1,800	0	\$0
	36 +	\$1,800	0	\$0	\$1,800	0	\$0
Activity Total(s)			14	\$4,200		0	\$0
Tree Removal & Stump Grinding	0 - 3	\$500	58	\$29,000	\$500	20	\$10,000
	4 -	\$500	61	\$30,500	\$500	53	\$26,500
	8 - 13	\$1,000	77	\$77,000	\$1,000	45	\$45,000
	14 - 21	\$2,200	51	\$112,200	\$2,200	36	\$79,200
	22 - 35	\$2,800	31	\$86,800	\$2,800	30	\$84,000
	36 +	\$2,800	12	\$33,600	\$2,800	7	\$19,600
Activity Total(s)			290	\$373,300		191	\$264,300
Program Administration							
All Maintenance Activity Grand Total			2,462			2,154	
Cost Grand Total				\$2,398,900			\$2,068,700
Current Annual Budget				\$150,000			\$150,000
Shortfall/Gap				-\$2,248,900			-\$1,918,700

Year 3			Year 4			Year 5			Total 5-Year Work Plan Cost
Cost/tree	# of Trees	Total Cost	Cost/tree	# of Trees	Total Cost	Cost/tree	# of Trees	Total Cost	Total 5-Year Cost
\$300	312	\$93,600	\$300	311	\$93,300	\$300	317	\$95,100	\$469,200
\$300	532	\$159,600	\$300	533	\$159,900	\$300	553	\$165,900	\$806,400
\$800	464	\$371,200	\$800	463	\$370,400	\$800	549	\$439,200	\$1,928,800
\$1,800	351	\$631,800	\$1,800	351	\$631,800	\$1,800	405	\$729,000	\$3,187,800
\$1,800	209	\$376,200	\$1,800	209	\$376,200	\$1,800	261	\$469,800	\$1,913,400
\$1,800	89	\$160,200	\$1,800	90	\$162,000	\$1,800	140	\$252,000	\$880,200
	1,957	\$1,792,600		1,957	\$1,793,600		2,225	\$2,151,000	\$9,185,800
\$300	0	\$0	\$300	0	\$0	\$300	0	\$0	\$0
\$300	0	\$0	\$300	0	\$0	\$300	0	\$0	\$6,600
\$800	0	\$0	\$800	0	\$0	\$800	0	\$0	\$66,400
\$1,800	0	\$0	\$1,800	0	\$0	\$1,800	0	\$0	\$99,000
\$1,800	0	\$0	\$1,800	0	\$0	\$1,800	0	\$0	\$102,600
\$1,800	0	\$0	\$1,800	0	\$0	\$1,800	0	\$0	\$102,600
	0	\$0		0	\$0		0	\$0	\$377,200
\$300	0	\$0	\$300	0	\$0	\$300	0	\$0	\$3,900
\$300	0	\$0	\$300	0	\$0	\$300	0	\$0	\$300
\$800	0	\$0	\$800	0	\$0	\$800	0	\$0	\$0
\$1,800	0	\$0	\$1,800	0	\$0	\$1,800	0	\$0	\$0
\$1,800	0	\$0	\$1,800	0	\$0	\$1,800	0	\$0	\$0
\$1,800	0	\$0	\$1,800	0	\$0	\$1,800	0	\$0	\$0
	0	\$0		0	\$0		0	\$0	\$4,200
\$500	0	\$0	\$500	0	\$0	\$500	0	\$0	\$39,000
\$500	0	\$0	\$500	0	\$0	\$500	0	\$0	\$57,000
\$1,000	0	\$0	\$1,000	0	\$0	\$1,000	0	\$0	\$122,000
\$2,200	0	\$0	\$2,200	0	\$0	\$2,200	0	\$0	\$191,400
\$2,800	0	\$0	\$2,800	0	\$0	\$2,800	0	\$0	\$170,800
\$2,800	0	\$0	\$2,800	0	\$0	\$2,800	0	\$0	\$53,200
	0	\$0		0	\$0		0	\$0	\$633,400
1,957			1,957			2,225			10,755
\$1,792,600			\$1,793,600			\$2,151,000			\$10,200,600
\$150,000			\$150,000			\$150,000			\$750,000
-\$1,642,600			-\$1,643,600			-\$2,001,000			-\$9,450,600



Appendix I: Indicators of a Sustainable Urban Forest

Indicators of a Sustainable Urban Forest		Assessed Performance Level		
		Low	Medium	High
The Trees	Urban Tree Canopy		X	
	Equitable Distribution	X		
	Size/Age Distribution		X	
	Condition of Public Trees - Streets, Parks		X	
	Condition of Public Trees - Natural Areas	X		
	Trees on Private Property	X		
	Species Diversity			X
	Suitability		X	
	Space and Volume	X		
The Players	Neighborhood Action		X	
	Large Private & Institutional Landholder Involvement	X		
	Green Industry Involvement	X		
	City Department/Agency Cooperation		X	
	Funder Engagement	X		
	Utility Engagement		X	
	State Engagement	X		
	Public Awareness		X	
	Regional Collaboration	X		
The Mgmt Approach	Tree Inventory			X
	Canopy Assessment		X	
	Management Plan	X		
	Risk Management Program	X		
	Maintenance of Publicly-Owned Trees (ROWs)	X		
	Maintenance Program of Publicly-Owned Natural Areas		X	
	Planting Program		X	
	Tree Protection Policy			X
	City Staffing and Equipment		X	
	Funding	X		
	Disaster Preparedness & Response		X	
	Communications			X
Totals		13	13	4

Top Left: Pepper trees on Broadway

Bottom Left: Walnut Avenue

THE TREES				
Indicators of a Sustainable Urban Forest	Overall Objective or Industry Standard	Performance Levels		
		Low	Medium	High
Urban Tree Canopy	Achieve the desired tree canopy cover according to goals set for the entire city and neighborhoods. Alternatively, achieve 75% of the total canopy possible for the entire city and in each neighborhood.	Canopy is decreasing. - and/or - No canopy goals have been set.	Canopy is not dropping, but not on a trajectory to achieve the established goal.	Canopy goal is achieved, or well on the way to achievement.
Location of Canopy (Equitable Distribution)	Achieve low variation between tree canopy and equity factors citywide by neighborhood. Ensure that the benefits of tree canopy are available to all, especially for those most affected by these benefits.	Tree planting and public outreach and education is not determined by tree canopy cover or benefits.	Tree planting and public outreach and education is focused on neighborhoods with low tree canopy.	Tree planting and public outreach and education is focused in neighborhoods with low tree canopy and a high need for tree benefits.
Age of Trees (Size and Age Distribution)	Establish a diverse-aged population of public trees across the entire city and for each neighborhood. Ideal standard: 9-17" DBH: 30% Over 24" DBH: 10%	No current information is available on size. - OR - Age distribution is not proportionally distributed across size classes at the city level.	Size classes are evenly distributed at the city level, though unevenly distributed at the neighborhood level.	Age distribution is generally aligned with the ideal standard diameter classes at the neighborhood level.
Condition of Publicly Owned Trees (<i>trees managed intensively</i>)	Possess a detailed understanding of tree condition and potential risk of all intensively-managed, publicly-owned trees. This information is used to direct maintenance actions.	No current information is available on tree condition or risk.	Information from a partial or sample or inventory is used to assess tree condition and risk.	Information from a current, GIS-based, 100% complete public tree inventory is used to indicate tree condition and risk.
Condition of Publicly-Owned Natural Areas (<i>trees managed extensively</i>)	Possess a detailed understanding of the ecological structure and function of all publicly-owned natural areas (such as woodlands, ravines, stream corridors, etc.), as well as usage patterns.	No current information is available on tree condition or risk.	Publicly-owned natural areas are identified in a sample-based "natural areas survey" or similar data.	Information from a current, GIS-based, 100% complete natural areas survey is utilized to document ecological structure and function, as well as usage patterns.
Trees on Private Property	Possess a solid understanding of the extent, location and general condition of trees on private lands.	No data is available on private trees.	Current tree canopy assessment reflects basic information (location) of both public and private canopy combined.	Detailed information available on private trees. Ex. bottom-up sample-based assessment of trees.
Diversity	Establish a genetically diverse population of publicly-owned trees across the entire city and for each neighborhood. Tree populations should be comprised of no more than 30% of any family, 20% of any genus, or 10% of any species.	No current information is available on species. - OR - Fewer than five species dominate the entire tree population citywide.	No species represents more than 20% of the entire tree population citywide.	No species represents more than 10% of the entire tree population citywide.
Climate Resilience/ Suitability	Establish a tree population suited to the urban environment and adapted to the overall region. Suitable species are gauged by exposure to imminent threats, considering the "Right Tree for the Right Place" concept and invasive species.	No current information is available on species suitability. - OR - Less than 50% of trees are considered suitable for the site.	50% to 75% of trees are considered suitable for the site.	More than 75% of trees are considered suitable for the site.
Space and Soil Volume	Establish minimum street tree soil volume requirements to ensure there is adequate space and soil for street trees to thrive. Minimum soil volumes by mature size: 1000 cubic feet for large trees; 600 cubic feet for medium trees; 300 cubic feet for small trees.	Minimum street tree soil volumes have not been established.	Minimum street tree soil volume has been established based on mature size of tree.	Minimum street tree soil volumes have been established and are required to be adhered to for all new street tree planting projects.

THE PLAYERS				
Indicators of a Sustainable Urban Forest	Overall Objective or Industry Standard	Performance Levels		
		Low	Medium	High
Neighborhood Action	Citizens understand, cooperate, and participate in urban forest management at the neighborhood level. Urban forestry is a neighborhood-scale issue.	Little or no citizen involvement or neighborhood action.	Some active groups are engaged in advancing urban forestry activity, but with no unified set of goals or priorities.	The majority of all neighborhoods are organized, connected, and working towards a unified set of goals and priorities.
Large Private & Institutional Landholder Involvement	Large, private, and institutional landholders embrace citywide goals and objectives through targeted resource management plans.	Large private land holders are unaware of issues and potential influence in the urban forest. No large private land management plans are currently in place.	Education materials and advice is available to large private landholders. Few large private landholders or institutions have management plans in place.	Clear and concise goals are established for large private land holders through direct education and assistance programs. Key landholders and institutions have management plans in place.
Green Industry Involvement	The green industry works together to advance citywide urban forest goals and objectives. The city and its partners capitalize on local green industry expertise and innovation.	Little or no involvement from green industry leaders to advance local urban forestry goals.	Some partnerships are in place to advance local urban forestry goals, but more often for the short-term.	Long-term committed partnerships are working to advance local urban forestry goals.
City Department and Agency Cooperation	All city departments and agencies cooperate to advance citywide urban forestry goals and objectives.	Conflicting goals and/or actions among city departments and agencies.	Informal teams among departments and agencies are communicating and implementing common goals on a project-specific basis.	Common goals and collaboration occur across all departments and agencies. City policy and actions are implemented by formal interdepartmental and interagency working teams on all city projects.
Funder Engagement	Local funders are engaged and invested in urban forestry initiatives. Funding is adequate to implement citywide urban forest management plan.	Little or no funders are engaged in urban forestry initiatives.	Funders are engaged in urban forestry initiatives at minimal levels for short-term projects.	Multiple funders are fully engaged and active in urban forestry initiatives for short-term projects and long-term goals.
Utility Engagement	All utilities are aware of and vested in the urban forest and cooperates to advance citywide urban forest goals and objectives.	Utilities and city agencies act independently of urban forestry efforts. No coordination exists.	Utilities and city agencies have engaged in dialogues about urban forestry efforts with respect to capital improvement and infrastructure projects.	Utilities, city agencies, and other stakeholders integrate and collaborate on all urban forestry efforts, including planning, site work, and outreach/education.
State Engagement	State departments/agencies are aware of and vested in the urban forest and cooperates to advance citywide urban forest goals and objectives.	State departments/agencies and City agencies act independently of urban forestry efforts. No coordination exists.	State department/agencies and City agencies have engaged in dialogues about urban forestry efforts with respect to capital improvement and infrastructure projects.	State departments/agencies, City agencies, and other stakeholders integrate and collaborate on all urban forestry efforts, including planning, site work, and outreach/education.
Public Awareness	The general public understands the benefits of trees and advocates for the role and importance of the urban forest.	Trees are generally seen as a nuisance, and thus, a drain on city budgets and personal paychecks.	Trees are generally recognized as important and beneficial.	Trees are seen as valuable infrastructure and vital to the community's well-being. The urban forest is recognized for the unique environmental, economic, and social services it provides to the community.
Regional Collaboration	Neighboring communities and regional groups are actively cooperating and interacting to advance the region's stake in the city's urban forest.	Little or no interaction between neighboring communities and regional groups.	Neighboring communities and regional groups share similar goals and policy vehicles related to trees and the urban forest.	Regional urban forestry planning, coordination, and management is widespread.

THE MANAGEMENT				
Indicators of a Sustainable Urban Forest	Overall Objective or Industry Standard	Performance Levels		
		Low	Medium	High
Tree Inventory	Comprehensive, GIS-based, current inventory of all intensively-managed public trees to guide management, with mechanisms in place to keep data current and available for use. Data allows for analysis of age distribution, condition, risk, diversity, and suitability.	No inventory or out-of-date inventory of publicly-owned trees.	Partial or sample-based inventory of publicly-owned trees, inconsistently updated.	Complete, GIS-based inventory of publicly-owned trees, updated on a regular, systematic basis.
Canopy Assessment	Accurate, high-resolution, and recent assessment of existing and potential city-wide tree canopy cover that is regularly updated and available for use across various departments, agencies, and/or disciplines.	No tree canopy assessment.	Sample-based canopy cover assessment, or dated (over 10 years old) high resolution canopy assessment.	High-resolution tree canopy assessment using aerial photographs or satellite imagery.
Management Plan	Existence and buy-in of a comprehensive urban forest management plan to achieve city-wide goals. Re-evaluation is conducted every 5 to 10 years.	No urban forest management plan exists.	A plan for the publicly-owned forest resource exists but is limited in scope, acceptance, and implementation.	A comprehensive plan for the publicly owned forest resource exists and is accepted and implemented.
Risk Management Program	All publicly-owned trees are managed for maximum public safety by way of maintaining a city-wide inventory, conducting proactive annual inspections, and eliminating hazards within a set timeframe based on risk level. Risk management program is outlined in the management plan.	Request-based, reactive system. The condition of publicly-owned trees is unknown.	There is some degree of risk abatement thanks to knowledge of condition of publicly-owned trees, though generally still managed as a request-based reactive system.	There is a complete tree inventory with risk assessment data and a risk abatement program in effect. Hazards are eliminated within a set time period depending on the level of risk.
Maintenance Program of Publicly-Owned Trees <i>(trees managed intensively)</i>	All intensively-managed, publicly-owned trees are well maintained for optimal health and condition in order to extend longevity and maximize benefits. A reasonable cyclical pruning program is in place, generally targeting 5 to 7 year cycles. The maintenance program is outlined in the management plan.	Request-based, reactive system. No systematic pruning program is in place for publicly-owned trees.	All publicly-owned trees are systematically maintained, but pruning cycle is inadequate.	All publicly-owned trees are proactively and systematically maintained and adequately pruned on a cyclical basis.
Maintenance Program of Publicly-Owned Natural Areas <i>(trees managed extensively)</i>	The ecological structure and function of all publicly-owned natural areas are protected and enhanced while accommodating public use where appropriate.	No natural areas management plans are in effect.	Only reactive management efforts to facilitate public use (risk abatement).	Management plans are in place for each publicly-owned natural area focused on managing ecological structure and function and facilitating public use.
Planting Program	Comprehensive and effective tree planting and establishment program is driven by canopy cover goals, equity considerations, and other priorities according to the plan. Tree planting and establishment is outlined in the management plan.	Tree establishment is ad hoc.	Tree establishment is consistently funded and occurs on an annual basis.	Tree establishment is directed by needs derived from a tree inventory and other community plans and is sufficient in meeting canopy cover objectives.
Tree Protection Policy	Comprehensive and regularly updated tree protection ordinance with enforcement ability is based on community goals. The benefits derived from trees on public and private property are ensured by the enforcement of existing policies.	No tree protection policy.	Policies are in place to protect trees, but the policies are not well-enforced or ineffective.	Protections policies ensure the safety of trees on public and private land. The policies are enforced and supported by significant deterrents and shared ownership of city goals.
City Staffing and Equipment	Adequate staff and access to the equipment and vehicles to implement the management plan. A high level urban forester or planning professional, strong operations staff, and solid certified arborist technicians.	Insufficient staffing levels, insufficiently-trained staff, and/or inadequate equipment and vehicle availability.	Certified arborists and professional urban foresters on staff have some professional development, but are lacking adequate staff levels or adequate equipment.	Multi-disciplinary team within the urban forestry unit, including an urban forestry professional, operations manager, and arborist technicians. Vehicles and equipment are sufficient to complete required work.

THE MANAGEMENT (CONTINUED)				
Indicators of a Sustainable Urban Forest	Overall Objective or Industry Standard	Performance Levels		
		Low	Medium	High
Funding	Appropriate funding in place to fully implement both proactive and reactive needs based on a comprehensive urban forest management plan.	Funding comes from the public sector only, and covers only reactive work.	Funding levels (public and private) generally cover mostly reactive work. Low levels of risk management and planting in place.	Dynamic, active funding from engaged private partners and adequate public funding are used to proactively manage and expand the urban forest.
Disaster Preparedness & Response	A disaster management plan is in place related to the city's urban forest. The plan includes staff roles, contracts, response priorities, debris management and a crisis communication plan. Staff are regularly trained and/or updated.	No disaster response plan is in place.	A disaster plan is in place, but pieces are missing and/or staff are not regularly trained or updated.	A robust disaster management plan is in place, regularly updated and staff is fully trained on roles and processes.
Communication	Effective avenues of two-way communication exist between the city departments and between city and its citizens. Messaging is consistent and coordinated, when feasible.	No avenues are in place. City departments and public determine on an ad-hoc basis the best messages and avenues to communicate.	Avenues are in place, but used sporadically and without coordination or only on a one-way basis.	Avenues are in place for two way communication, are well-used with targeted, coordinated messages.

Appendix J: Gantt Chart

City of Santa Cruz Street Tree Master Plan

Goals & Objectives

Goal 1: Manage the street tree resource

Objective 1.1: Maintain a tree inventory that can be used to manage the street tree resource

Goal 2: Promote street tree health and good structure

Objective 2.1: Regularly inspect City-maintained street trees

Objective 2.2: Elevate the care of street trees maintained by adjacent property owners

Goal 3: Enhance resiliency with a comprehensive tree species palette

Objective 3.1: Create an updated Master Street Tree List

Objective 3.2: Set emphasis on the right tree in the right place

Goal 4: Increase street tree planting efforts

Objective 4.1: Create a City-wide street tree Planting Plan (Municipal Code 13.30, General Plan)

Objective 4.2: Expand opportunities for street tree planting

Goal 5: Increase the environmental benefits resulting from street trees

Objective 5.1: Increase carbon sequestration as a carbon neutrality strategy in coordination with Climate Action Plan 2030

Objective 5.2: Retain large trees whenever possible

Objective 5.3: Create additional opportunities for the incorporation of large (preferably California native species) into streetscapes

Goal 6: Advocate for tree lined streets

Objective 6.1: Encourage tree lined streets to enhance the well-being and aesthetics of the community

Objective 6.2: Work with the Downtown Association to resolve conflicts with businesses visibility and signage

Goal 7: Provide predictable and sustainable funding for the street tree resource

Objective 7.1: Explore the feasibility of the City taking responsibility for the maintenance of street trees adjacent to private property

Objective 7.2: Secure funding for the care of City-maintained street trees

Goal 8: Strive for optimal staffing levels

Objective 8.1: Optimize the Urban Forestry Office's ability to manage the current workload

Objective 8.2: Encourage employees to engage in professional development

\$ = less than \$25,000

\$\$ = \$25,000-\$100,000

\$\$\$ = more than \$100,000

							2026	2031	2036		
	Cost	2021	2022	2023	2024	2025	– 2030	– 2035	– 2040	Timeframe	Priority
	\$									Ongoing	High
	\$									Ongoing/ every 2 to 5 Years	High
	\$\$\$									10 Years	Low
	\$									Year 1 / 5 Year Updates	High
	\$									Ongoing	High
	\$									5 Years	Moderate
	\$ - \$\$\$									Ongoing	Moderate
	\$									Ongoing	High
	\$ - \$\$\$									Ongoing	Moderate
	\$ - \$\$\$									Ongoing	Moderate
	\$ - \$\$									Ongoing	Moderate
	\$									5 Years	Moderate
	\$\$\$									10 Years	Low
	\$\$\$									10 Years	Low
	\$-\$\$									10 Years	Moderate
	\$									Ongoing	Moderate

Appendix J: Gantt Chart (continued)

City of Santa Cruz Street Tree Master Plan			
Goals & Objectives			
Goal 9: Encourage a culture of safety			
Objective 9.1: Implement policies and procedures that make that tree work as safe as possible			
Goal 10: Enhance risk management and public safety			
Objective 10.1: Establish a risk management policy			
Goal 11: Promote tree protection			
Objective 11.1: Enhance methods for cost recovery in the case of tree damage, traffic incidents, unapproved tree removals, or imp			
maintenance			
Objective 11.2: Continue to implement tree protection during construction			
Objective 11.3: Explore revising and amending Municipal Code to promote the protection of community trees			
Goal 12: Strive for uniformity between City plans, policies, guiding documents, and departments			
Objective 12.1: Continue to communicate and coordinate with other departments			
Goal 13: Create conditions that enhance tree establishment			
Objective 13.1: Provide water to trees efficiently and sustainably			
Objective 13.2: Upgrade existing and planned planting sites to encourage root establishment			
Goal 14: Use trees to enhance the aesthetics and function of the urban landscape			
Objective 14.1: Emphasize incorporating trees in development and redevelopment projects			
Objective 14.2: Collaborate with Planning and Public Works Departments to find practical solutions to allow for trees in			
areas with hardscape limitations			
Objective 14.3: Develop policies around parking lot shade			
Objective 14.4: Incorporate trees into stormwater management systems to improve stormwater capture			
Goal 15: Follow Integrated Pest Management (IPM) protocols and best management practices when addressing pests and diseases			
Objective 15.1: Continue to address pests and diseases using best management practices			
Goal 16: Promote species diversity in the urban forest			
Objective 16.1: Promote species diversity to build a more sustainable urban forest			
Goal 17: Expand tree canopy cover			
Objective 17.1: Increase tree canopy throughout the community			
Goal 18: Celebrate the importance of urban trees			
Objective 18.1: Maintain the Tree City USA designation			
Goal 19: Partner with other city departments and other stakeholders to develop a cohesive city-wide Urban Forest Master Plan			
Objective 19.1: Create a city-wide Urban Forest Master Plan			
Goal 20: Promote community engagement and stewardship of the urban forest			
Objective 20.1: Update the Parks and Recreation Department webpage to include information on tree care			
Objective 20.2: Enhance citizen and volunteer engagement in care for street trees			
Objective 20.3: Continue to use multiple methods of accessible and translated outreach to engage a greater proportion			
of the community			
Goal 21: Contribute to a fire safe community			
Objective 21.1: Mitigate the risks of wildfire			
Goal 22: Repurpose woody materials whenever possible			
Objective 22.1: Identify a wood reutilization policy			
\$ = less than \$25,000 \$\$ = \$25,000-\$100,000 \$\$\$ = more than \$100,000			

	Cost						2026	2031	2036	Timeframe	Priority
		2021	2022	2023	2024	2025	– 2030	– 2035	– 2040		
	\$									Ongoing	High
	\$									1 Year	High
proper tree	\$									5 Years	Moderate
	\$									Ongoing	High
	\$									5 Years	Moderate
	\$									Ongoing	High
	\$ - \$\$									5 Years / Ongoing	High
	\$ - \$\$\$									Ongoing	Moderate
	\$									Ongoing	Moderate
	\$									Ongoing	Moderate
	\$									5 Years	Moderate
	\$									Ongoing	Moderate
	\$									Ongoing	Low-Moderate
	\$									Ongoing	Moderate
	\$									Ongoing	High
	\$									Ongoing	Low-Moderate
	\$\$\$									10 Years	Low
	\$									1 Year	Moderate
	\$									Ongoing	Low-Moderate
	\$									Ongoing	Low-Moderate
	\$									Ongoing	Moderate
	\$									5 Years	Low

