





-  **Bicycle/Pedestrian Trail**
(Designated trail in Interim Management Plan, 1997)
-  **Existing Informal Use Trail**
(Maintained by the city)
-  **Property Boundary**
-  **City Limit**

Note: Trail width symbol not to scale



Arana Gulch MASTER PLAN EXISTING SETTING

Figure 2