

MAP I

EXISTING SITE
CONDITIONS



LEGEND



Approximate location of Santa
Cruz Tarplant subpopulation
areas identified in 1989



Seasonal Wetlands

— Pedestrian Trail
(unpaved)

Note: Trail width symbol not to scale

— Master Plan Boundary

- - - City Limit

MAP 2

Arana Gulch MASTER PLAN

- Avoids tarplant areas
- Seasonal wetland buffers
- Expanded grazing
- Closes unauthorized trails



LEGEND

A-D

Approximate location of Santa Cruz Tarplant subpopulation areas identified in 1989



Seasonal Wetlands



Meadow Overlook Area (20ft x 20ft)



Interpretive Display




Overlook



Proposed Grazing Area (approx. 14 acres)




Pedestrian/Bicycle Trail (wheelchair accessible)




Pedestrian Trail (unpaved)



Pedestrian Trail (unpaved/no dogs)



Area of Engineering Analysis (see RRM plans)



Master Plan Boundary



City Limit

Note: Trail width symbol not to scale

MAP 3

PREVIOUS COASTAL STAFF RECOMENDATION October 2010



LEGEND

- | | | |
|--|---|---|
| A-D
Approximate location of Santa Cruz Tarplant subpopulation areas identified in 1989 | Proposed Grazing Area | Area of Engineering Analysis (see RRM plans) |
| Seasonal Wetlands | Pedestrian/Bicycle Trail (wheelchair accessible) | Master Plan Boundary |
| Meadow Overlook Area (20ft x 20ft) | Pedestrian Trail (unpaved) | City Limit |
| Interpretive Display | Pedestrian Trail (unpaved/no dogs) | Note: Trail width symbol not to scale |
| Overlook | | |

MAP 4

CALIFORNIA
NATIVE PLANT
SOCIETY (CNPS)
PREVIOUSLY PROPOSED
ALTERNATIVE – JULY 2010



LEGEND



Approximate location of Santa Cruz Tarplant subpopulation areas identified in 1989



Seasonal Wetlands



Meadow Overlook Area (20ft x 20ft)



Interpretive Display




Overlook



Proposed Grazing Area (approx. 13.63 acres)



Pedestrian/Bicycle Trail (wheelchair accessible)




Pedestrian Trail (unpaved)


Note: Trail width symbol not to scale



Area of Engineering Analysis (see RRM plans)



Master Plan Boundary



City Limit